

## New Mills East

Area type and code  
Ward (E05003405)

### Total households

Total population resident in households	Total number of households	Total number of families in households
3,886	1,723	1,133

A family is defined as a group of people who are either a:

- married, same-sex civil partnership, or cohabiting couple, with or without child(ren)
- lone parent with child(ren)
- married, same-sex civil partnership, or cohabiting couple with grandchild(ren) but with no children present from the intervening generation
- single grandparent with grandchild(ren) but no children present from the intervening generation

Children in couple families need not belong to both members of the couple.

For single or couple grandparents with grandchildren present, the children of the grandparent(s) may also be present if they are not parents or grandparents of the youngest generation present.

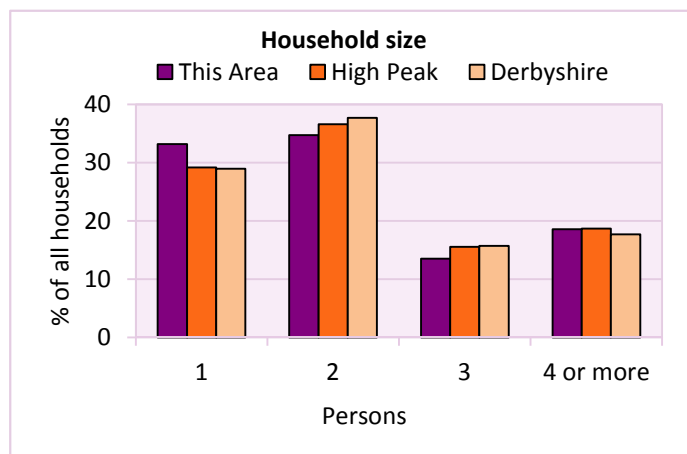
### Household size

Household size		% of total households		
Persons	Number of households	This Area	High Peak	Derbyshire
1	572	33.2	29.2	28.9
2	598	34.7	36.6	37.7
3	233	13.5	15.5	15.7
4 or more	320	18.6	18.7	17.7

Table LC4404EW

Average household size		Average Household Size		
Persons	Number of households	This Area	High Peak	Derbyshire
3,886	1,723	2.3	2.3	2.3

Table KS403EW



### Household composition

Household composition	Number of households	% of total households		
		This Area	High Peak	Derbyshire
One person households:	572	33.2	29.2	28.9
- Pensioner	291	16.9	12.7	13.0
- Other	281	16.3	16.4	15.9
One family households:	830	48.2	56.3	57.2
- All pensioner	134	7.8	8.6	9.6
- Married couple households	517	30.0	36.4	36.4
- Cohabiting couple households	179	10.4	11.2	11.2
Lone parent households:	243	14.1	9.9	9.5
- with at least 1 dependent child	147	8.5	6.4	6.2
- all children non-dependent	96	5.6	3.4	3.3
Other households	78	4.5	4.7	4.4

Table KS105EW

# 2011 Census: Households Profile

New Mills East

Area type and code  
Ward (E05003405)

## Dependent children

Households with dependent children	Number of households	% of total households		
		This Area	High Peak	Derbyshire
Households with dependent children: All ages	473	27.5	28.4	27.6
Households with dependent children: Age 0-4	170	9.9	10.2	10.0
Households with dependent children and no adult in employment	73	4.2	2.9	3.4
Households with one person in household with long-term health problem or disability with dependent children	76	4.4	4.4	4.5

Table KS106EW

Families with dependent children	Number of families	% of all families		
		This Area	High Peak	Derbyshire
Families with 1 dependent child	224	19.8	18.8	18.5
Families with 2 or more dependent children	248	21.9	21.9	20.7
Male lone parent families	17	1.5	1.4	1.3
Female lone parent families	145	12.8	8.8	8.6

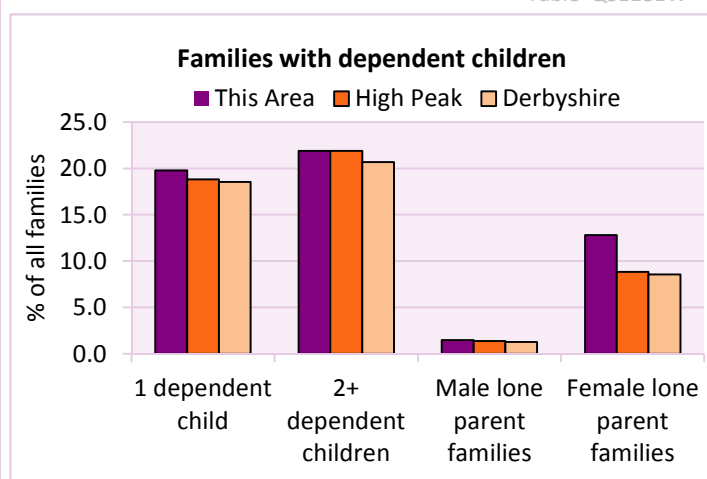
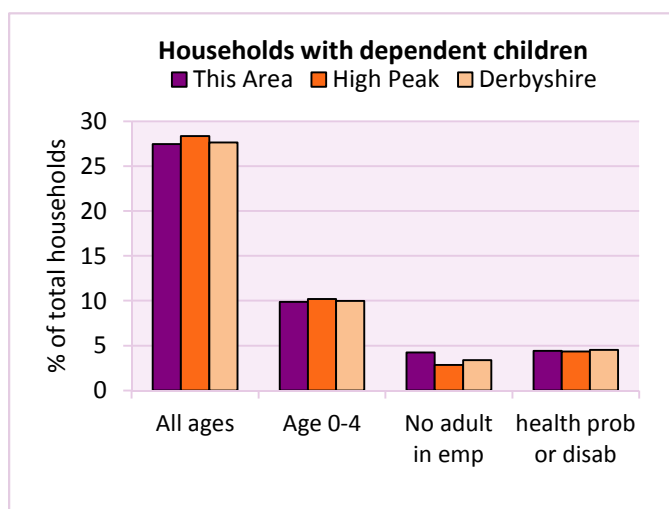
Table LC1114EW

Families with dependent children by employment status	Number of parents aged 16+	% of population 16+		
		This Area	High Peak	Derbyshire
Couple families with dependent children:				
- 1 adult in employment	150	8.3	4.5	4.8
- 2 adults in employment	430	23.7	16.8	15.7
- No adult in employment	40	2.2	0.8	1.2
Lone parent families with dependent children:				
- 1 adult in employment	99	5.4	2.5	2.3
- No adult in employment	63	3.5	1.2	1.3

Table LC1601EW

Total dependent children	Dependent children		
	This Area	High Peak	Derbyshire
Total dependent children	829	19,089	157,571

Table QS118EW



# 2011 Census: Households Profile

New Mills East

Area type and code  
Ward (E05003405)

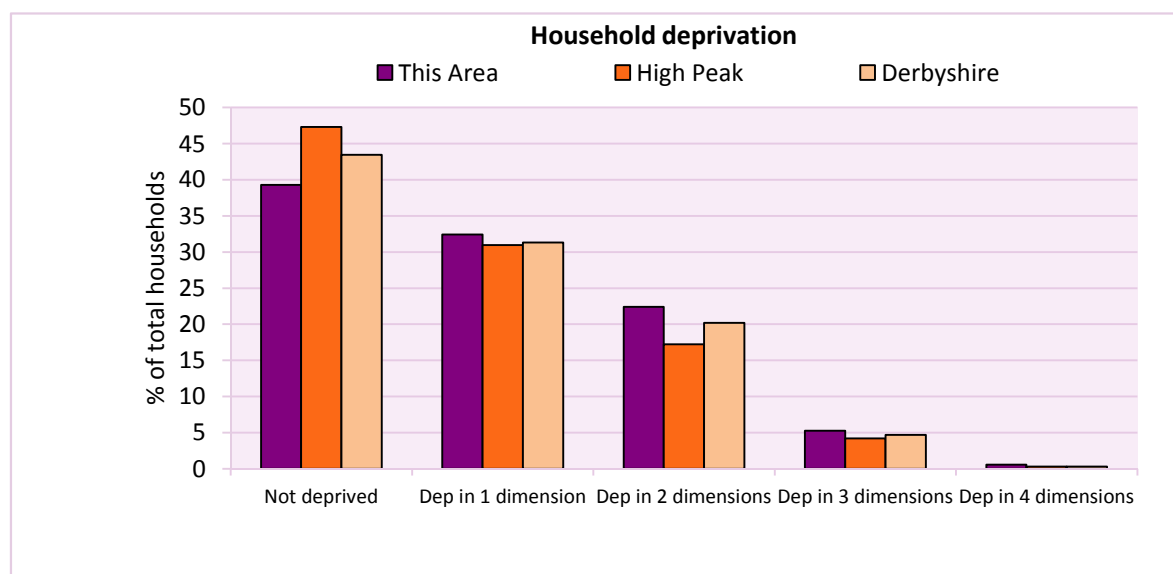
## Deprivation

The Census measure of deprivation uses the following four dimensions:

**Employment** - Where any member of the household who is not a full-time student is either unemployed or long-term sick; **Education** - Where no member of the household has at least a level 2 qualification, and no member of the household aged 16-18 is a full-time student; **Health and disability** - If any member of the household has 'bad or very bad' general health or has a long term health problem; and **Housing** - The household's accommodation is either overcrowded (with an occupancy rating -1 or less), is in a shared dwelling, or has no central heating. A household is classified as being deprived in one to four of these dimensions in any combination.

Household deprivation (Census classification)	Number of households	% of total households		
		This Area	High Peak	Derbyshire
Not deprived in any dimension	677	39.3	47.3	43.5
Deprived in one dimension	559	32.4	31.0	31.3
Deprived in 2 dimensions	386	22.4	17.2	20.2
Deprived in 3 dimensions	91	5.3	4.2	4.7
Deprived in 4 dimensions	10	0.6	0.3	0.3

Table QS119EW



## Car availability

Car availability Number of cars or vans in household	Number of households	% of total households		
		This Area	High Peak	Derbyshire
0	453	26.3	19.6	20.1
1	787	45.7	43.5	42.4
2	388	22.5	28.7	28.9
3	70	4.1	6.1	6.4
4+	25	1.5	2.1	2.2
<b>Total number of cars or vans</b>	<b>Number of cars/vans</b>	<b>Average number of cars per household</b>		
	1,881	This Area	High Peak	Derbyshire
		1.1	1.3	1.3

Table KS404EW

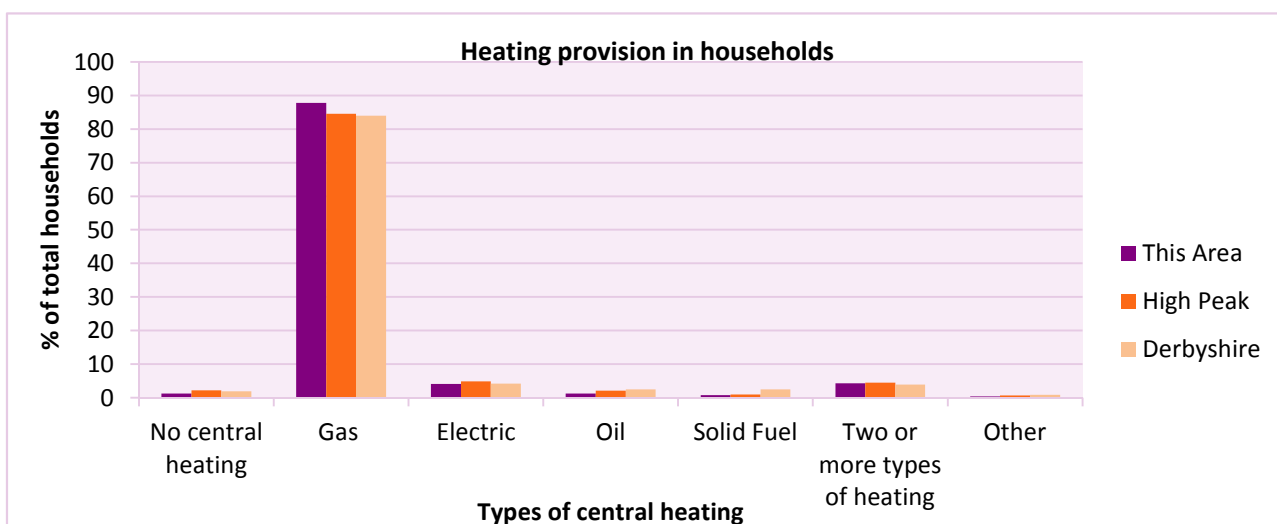
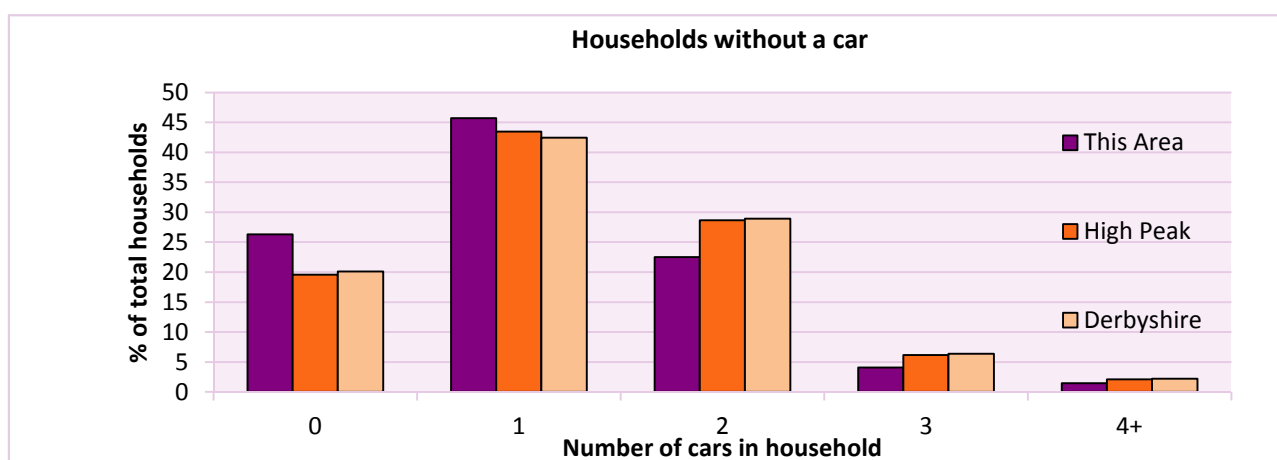
# 2011 Census: Households Profile

## New Mills East

Area type and code  
Ward (E05003405)

Central heating provision in household	Number of households	% of households with one usual resident		
		This Area	High Peak	Derbyshire
No central heating	22	1.3	2.3	2.0
Has Central Heating	1,701	98.7	97.7	98.0
<i>of which</i>				
- Gas	1,513	87.8	84.5	83.9
- Electric including storage heaters	71	4.1	4.9	4.2
- Oil	22	1.3	2.2	2.6
- Solid fuel (wood, coal)	13	0.8	1.0	2.5
- Other and more than one type of heating	82	4.8	5.3	4.8

Table QS415EW



For an **explanation** of the various terms used in these tables, please see the accompanying **Glossary**.

There is also a **Summary** profile, and there are other extension profiles covering the following topics:- **Population, Economic Activity, Equalities, Health, Households and Housing**.

**Profiles** in Adobe Acrobat (pdf) format can be downloaded from the Derbyshire Observatory web site, which also provides interactive maps and charts - <http://observatory.derbyshire.gov.uk>

Version: 2.0