

Padfield

Area type and code
Ward (E05003408)

Total households

Total population resident in households	Total number of households	Total number of families in households
2,794	1,184	837

A family is defined as a group of people who are either a:

- married, same-sex civil partnership, or cohabiting couple, with or without child(ren)
- lone parent with child(ren)
- married, same-sex civil partnership, or cohabiting couple with grandchild(ren) but with no children present from the intervening generation
- single grandparent with grandchild(ren) but no children present from the intervening generation

Children in couple families need not belong to both members of the couple.

For single or couple grandparents with grandchildren present, the children of the grandparent(s) may also be present if they are not parents or grandparents of the youngest generation present.

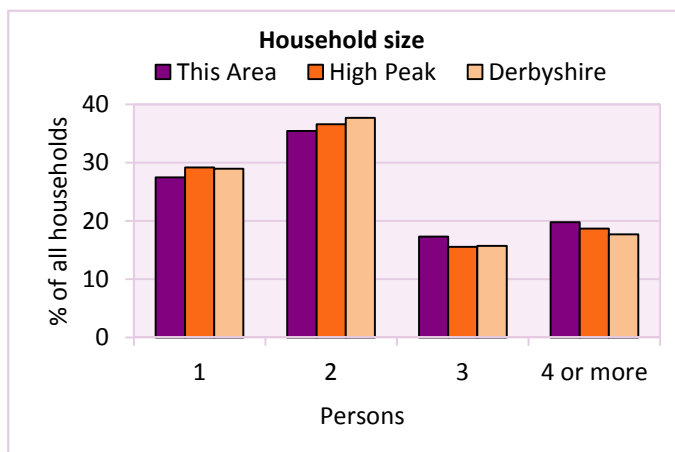
Household size

Household size		% of total households		
Persons	Number of households	This Area	High Peak	Derbyshire
1	325	27.4	29.2	28.9
2	420	35.5	36.6	37.7
3	205	17.3	15.5	15.7
4 or more	234	19.8	18.7	17.7

Table LC4404EW

Average household size		Average Household Size		
Persons	Number of households	This Area	High Peak	Derbyshire
2,794	1,184	2.4	2.3	2.3

Table KS403EW



Household composition

Household composition	Number of households	% of total households		
		This Area	High Peak	Derbyshire
One person households:	325	27.4	29.2	28.9
- Pensioner	96	8.1	12.7	13.0
- Other	229	19.3	16.4	15.9
One family households:	652	55.1	56.3	57.2
- All pensioner	44	3.7	8.6	9.6
- Married couple households	418	35.3	36.4	36.4
- Cohabiting couple households	190	16.0	11.2	11.2
Lone parent households:	150	12.7	9.9	9.5
- with at least 1 dependent child	106	9.0	6.4	6.2
- all children non-dependent	44	3.7	3.4	3.3
Other households	57	4.8	4.7	4.4

Table KS105EW

2011 Census: Households Profile

Padfield

Area type and code
Ward (E05003408)

Dependent children

Households with dependent children	Number of households	% of total households		
		This Area	High Peak	Derbyshire
Households with dependent children: All ages	400	33.8	28.4	27.6
Households with dependent children: Age 0-4	140	11.8	10.2	10.0
Households with dependent children and no adult in employment	45	3.8	2.9	3.4
Households with one person in household with long-term health problem or disability with dependent children	70	5.9	4.4	4.5

Table KS106EW

Families with dependent children	Number of families	% of all families		
		This Area	High Peak	Derbyshire
Families with 1 dependent child	212	25.3	18.8	18.5
Families with 2 or more dependent children	187	22.3	21.9	20.7
Male lone parent families	12	1.4	1.4	1.3
Female lone parent families	105	12.5	8.8	8.6

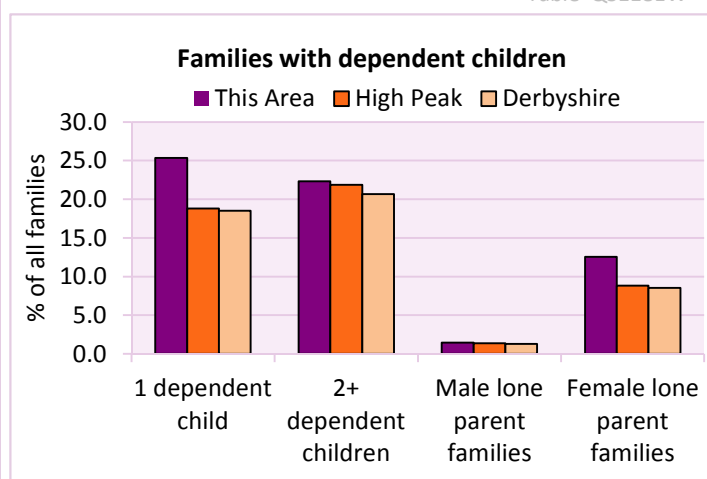
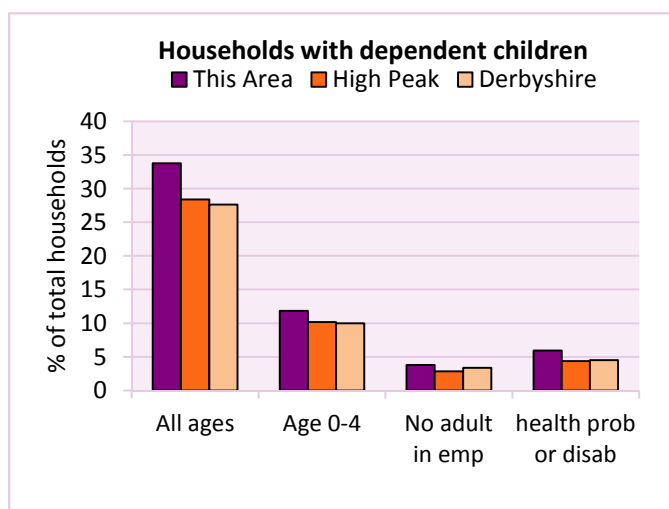
Table LC1114EW

Families with dependent children by employment status	Number of parents aged 16+	% of population 16+		
		This Area	High Peak	Derbyshire
Couple families with dependent children:				
- 1 adult in employment	104	2.7	4.5	4.8
- 2 adults in employment	444	11.7	16.8	15.7
- No adult in employment	16	0.4	0.8	1.2
Lone parent families with dependent children:				
- 1 adult in employment	76	2.0	2.5	2.3
- No adult in employment	41	1.1	1.2	1.3

Table LC1601EW

Total dependent children	Dependent children		
	This Area	High Peak	Derbyshire
Total dependent children	656	19,089	157,571

Table QS118EW



2011 Census: Households Profile

Padfield

Area type and code
Ward (E05003408)

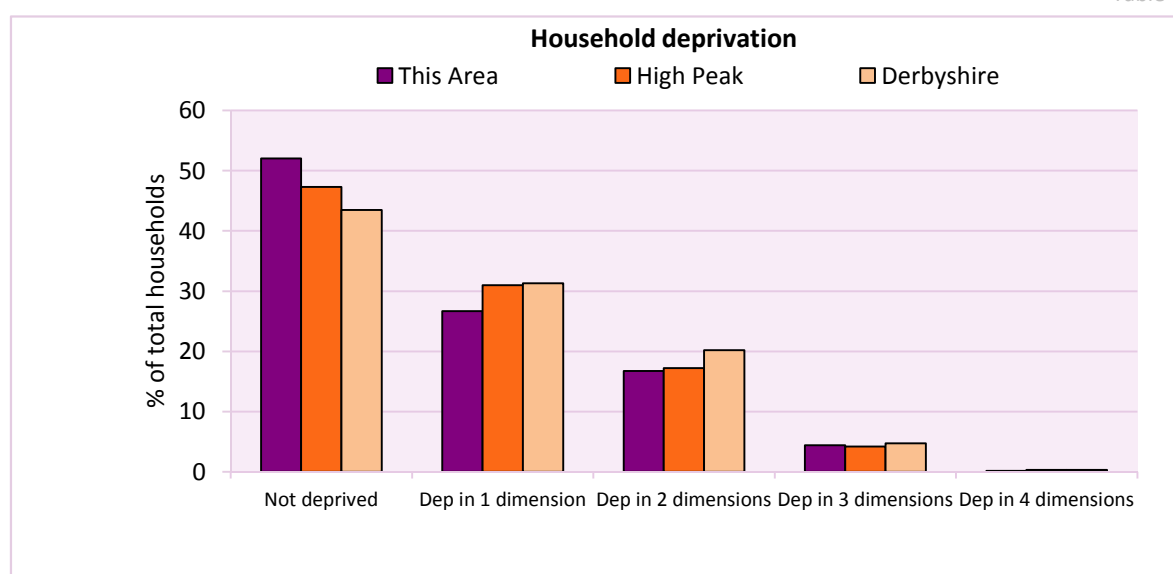
Deprivation

The Census measure of deprivation uses the following four dimensions:

Employment - Where any member of the household who is not a full-time student is either unemployed or long-term sick; **Education** - Where no member of the household has at least a level 2 qualification, and no member of the household aged 16-18 is a full-time student; **Health and disability** - If any member of the household has 'bad or very bad' general health or has a long term health problem; and **Housing** - The household's accommodation is either overcrowded (with an occupancy rating -1 or less), is in a shared dwelling, or has no central heating. A household is classified as being deprived in one to four of these dimensions in any combination.

Household deprivation (Census classification)	Number of households	% of total households		
		This Area	High Peak	Derbyshire
Not deprived in any dimension	616	52.0	47.3	43.5
Deprived in one dimension	316	26.7	31.0	31.3
Deprived in 2 dimensions	198	16.7	17.2	20.2
Deprived in 3 dimensions	52	4.4	4.2	4.7
Deprived in 4 dimensions	2	0.2	0.3	0.3

Table QS119EW



Car availability

Car availability Number of cars or vans in household	Number of households	% of total households		
		This Area	High Peak	Derbyshire
0	210	17.7	19.6	20.1
1	555	46.9	43.5	42.4
2	349	29.5	28.7	28.9
3	55	4.6	6.1	6.4
4+	15	1.3	2.1	2.2
Total number of cars or vans	Number of cars/vans	Average number of cars per household		
	1,484	This Area	High Peak	Derbyshire
		1.3	1.3	1.3

Table KS404EW

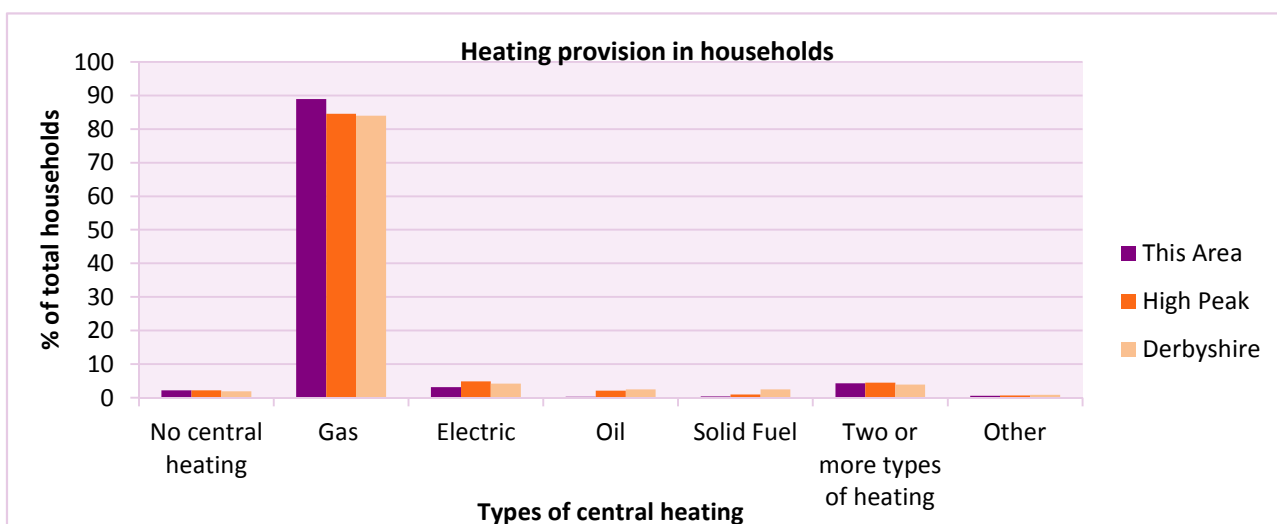
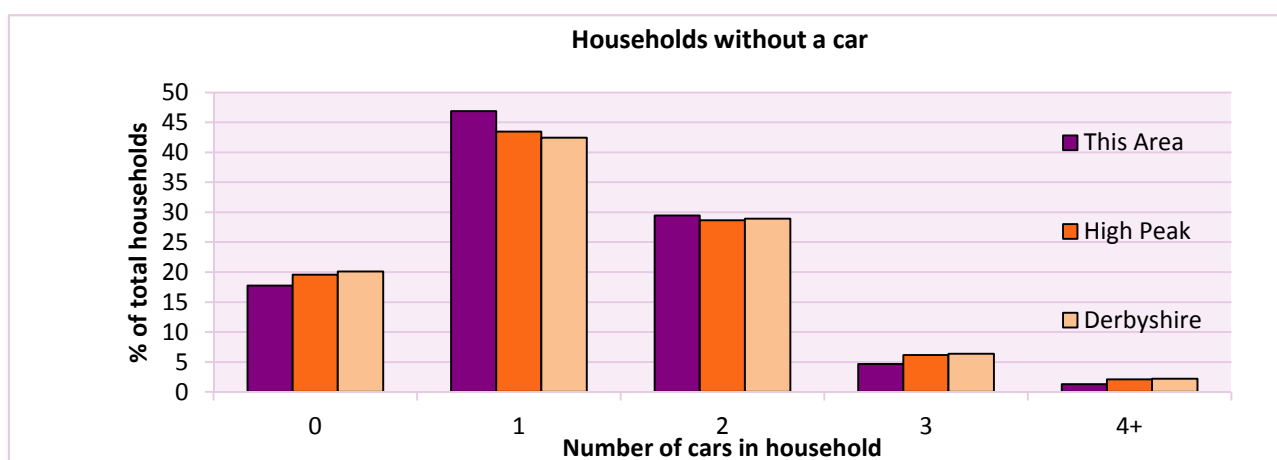
2011 Census: Households Profile

Padfield

Area type and code
Ward (E05003408)

Central heating provision in household	Number of households	% of households with one usual resident		
		This Area	High Peak	Derbyshire
No central heating	26	2.2	2.3	2.0
Has Central Heating	1,158	97.8	97.7	98.0
<i>of which</i>				
- Gas	1,053	88.9	84.5	83.9
- Electric including storage heaters	38	3.2	4.9	4.2
- Oil	4	0.3	2.2	2.6
- Solid fuel (wood, coal)	5	0.4	1.0	2.5
- Other and more than one type of heating	58	4.9	5.3	4.8

Table QS415EW



For an **explanation** of the various terms used in these tables, please see the accompanying **Glossary**.

There is also a **Summary** profile, and there are other extension profiles covering the following topics:- **Population, Economic Activity, Equalities, Health, Households and Housing**.

Profiles in Adobe Acrobat (pdf) format can be downloaded from the Derbyshire Observatory web site, which also provides interactive maps and charts - <http://observatory.derbyshire.gov.uk>

Version: 2.0