

Tintwistle

Area type and code
Ward (E05003414)

Total households

Total population resident in households	Total number of households	Total number of families in households
2,090	917	626

A family is defined as a group of people who are either a:

- married, same-sex civil partnership, or cohabiting couple, with or without child(ren)
- lone parent with child(ren)
- married, same-sex civil partnership, or cohabiting couple with grandchild(ren) but with no children present from the intervening generation
- single grandparent with grandchild(ren) but no children present from the intervening generation

Children in couple families need not belong to both members of the couple.

For single or couple grandparents with grandchildren present, the children of the grandparent(s) may also be present if they are not parents or grandparents of the youngest generation present.

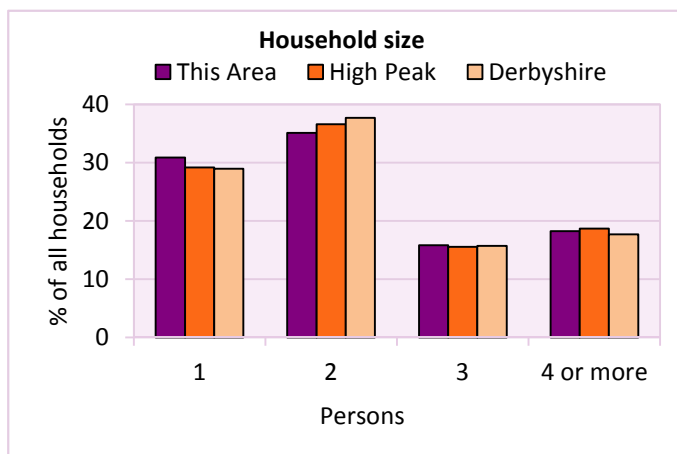
Household size

Persons	Number of households	% of total households		
		This Area	High Peak	Derbyshire
1	283	30.9	29.2	28.9
2	322	35.1	36.6	37.7
3	145	15.8	15.5	15.7
4 or more	167	18.2	18.7	17.7

Table LC4404EW

Persons	Number of households	Average Household Size		
		This Area	High Peak	Derbyshire
2,090	917	2.3	2.3	2.3

Table KS403EW



Household composition

Household composition	Number of households	% of total households		
		This Area	High Peak	Derbyshire
One person households:	283	30.9	29.2	28.9
- Pensioner	111	12.1	12.7	13.0
- Other	172	18.8	16.4	15.9
One family households:	493	53.8	56.3	57.2
- All pensioner	52	5.7	8.6	9.6
- Married couple households	325	35.4	36.4	36.4
- Cohabiting couple households	116	12.6	11.2	11.2
Lone parent households:	100	10.9	9.9	9.5
- with at least 1 dependent child	69	7.5	6.4	6.2
- all children non-dependent	31	3.4	3.4	3.3
Other households	41	4.5	4.7	4.4

Table KS105EW

2011 Census: Households Profile

Tintwistle

Area type and code
Ward (E05003414)

Dependent children

Households with dependent children	Number of households	% of total households		
		This Area	High Peak	Derbyshire
Households with dependent children: All ages	274	29.9	28.4	27.6
Households with dependent children: Age 0-4	97	10.6	10.2	10.0
Households with dependent children and no adult in employment	29	3.2	2.9	3.4
Households with one person in household with long-term health problem or disability with dependent children	43	4.7	4.4	4.5

Table KS106EW

Families with dependent children	Number of families	% of all families		
		This Area	High Peak	Derbyshire
Families with 1 dependent child	137	21.9	18.8	18.5
Families with 2 or more dependent children	137	21.9	21.9	20.7
Male lone parent families	11	1.8	1.4	1.3
Female lone parent families	67	10.7	8.8	8.6

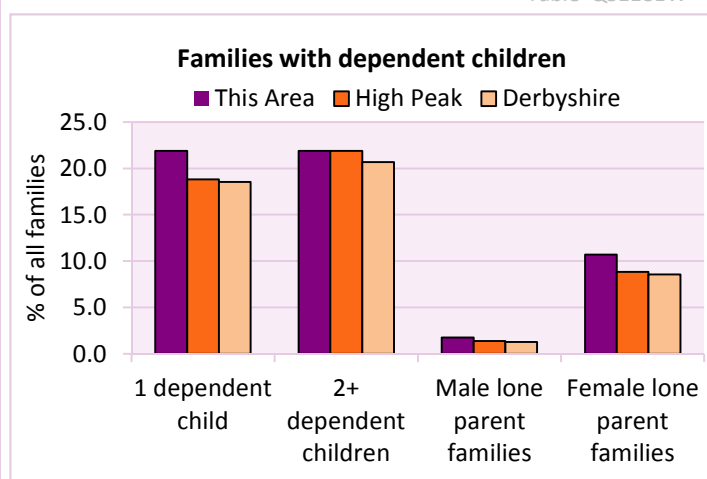
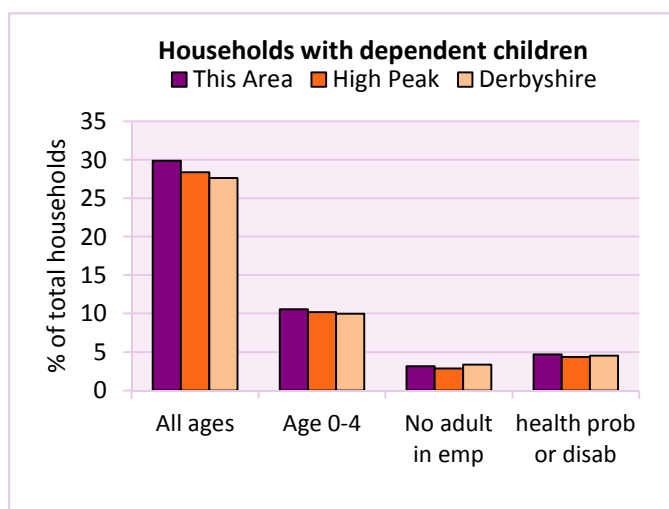
Table LC1114EW

Families with dependent children by employment status	Number of parents aged 16+	% of population 16+		
		This Area	High Peak	Derbyshire
Couple families with dependent children:				
- 1 adult in employment	102	6.7	4.5	4.8
- 2 adults in employment	272	17.9	16.8	15.7
- No adult in employment	18	1.2	0.8	1.2
Lone parent families with dependent children:				
- 1 adult in employment	50	3.3	2.5	2.3
- No adult in employment	28	1.8	1.2	1.3

Table LC1601EW

Total dependent children	Dependent children		
	This Area	High Peak	Derbyshire
Total dependent children	460	19,089	157,571

Table QS118EW



2011 Census: Households Profile

Tintwistle

Area type and code
Ward (E05003414)

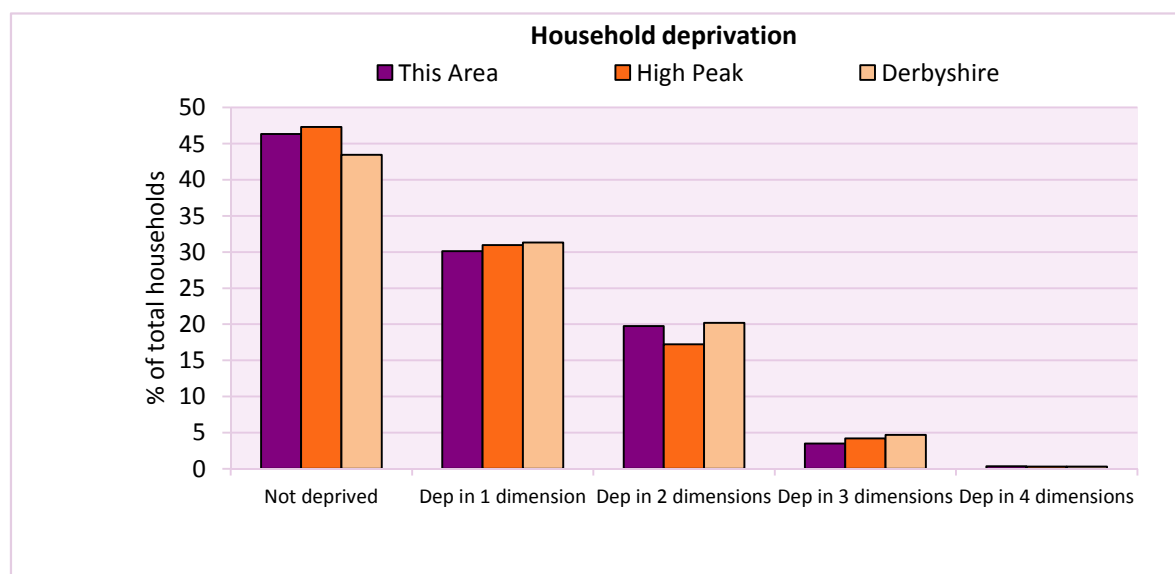
Deprivation

The Census measure of deprivation uses the following four dimensions:

Employment - Where any member of the household who is not a full-time student is either unemployed or long-term sick; **Education** - Where no member of the household has at least a level 2 qualification, and no member of the household aged 16-18 is a full-time student; **Health and disability** - If any member of the household has 'bad or very bad' general health or has a long term health problem; and **Housing** - The household's accommodation is either overcrowded (with an occupancy rating -1 or less), is in a shared dwelling, or has no central heating. A household is classified as being deprived in one to four of these dimensions in any combination.

Household deprivation (Census classification)	Number of households	% of total households		
		This Area	High Peak	Derbyshire
Not deprived in any dimension	425	46.3	47.3	43.5
Deprived in one dimension	276	30.1	31.0	31.3
Deprived in 2 dimensions	181	19.7	17.2	20.2
Deprived in 3 dimensions	32	3.5	4.2	4.7
Deprived in 4 dimensions	3	0.3	0.3	0.3

Table QS119EW



Car availability

Car availability Number of cars or vans in household	Number of households	% of total households		
		This Area	High Peak	Derbyshire
0	150	16.4	19.6	20.1
1	437	47.7	43.5	42.4
2	258	28.1	28.7	28.9
3	57	6.2	6.1	6.4
4+	15	1.6	2.1	2.2
Total number of cars or vans	Number of cars/vans	Average number of cars per household		
	1,191	This Area	High Peak	Derbyshire
		1.3	1.3	1.3

Table KS404EW

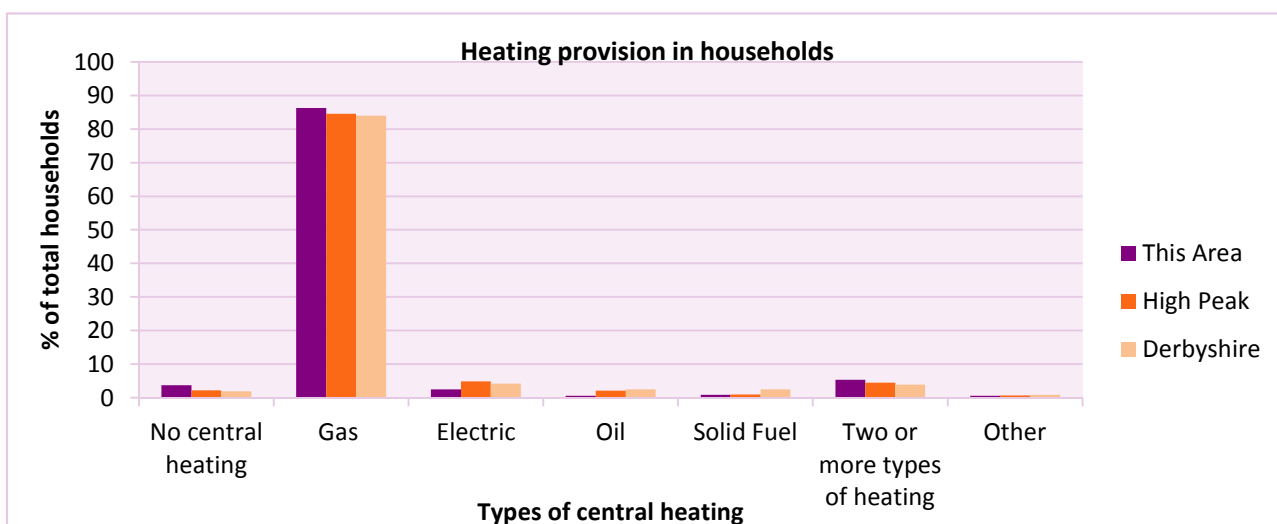
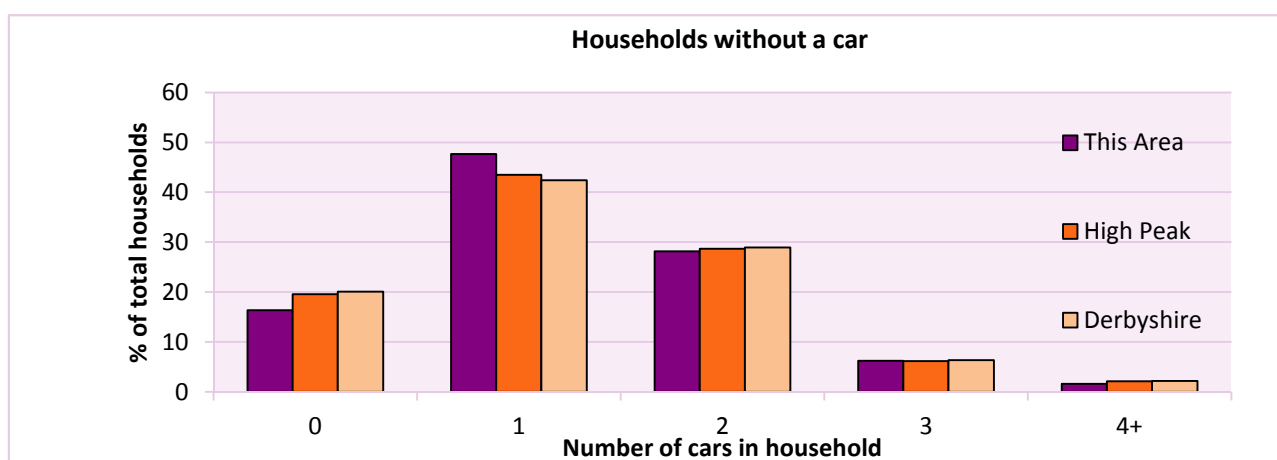
2011 Census: Households Profile

Tintwistle

Area type and code
Ward (E05003414)

Central heating provision in household	Number of households	% of households with one usual resident		
		This Area	High Peak	Derbyshire
No central heating	34	3.7	2.3	2.0
Has Central Heating	883	96.3	97.7	98.0
<i>of which</i>				
- Gas	791	86.3	84.5	83.9
- Electric including storage heaters	23	2.5	4.9	4.2
- Oil	6	0.7	2.2	2.6
- Solid fuel (wood, coal)	8	0.9	1.0	2.5
- Other and more than one type of heating	55	6.0	5.3	4.8

Table QS415EW



For an **explanation** of the various terms used in these tables, please see the accompanying **Glossary**.

There is also a **Summary** profile, and there are other extension profiles covering the following topics:- **Population, Economic Activity, Equalities, Health, Households and Housing**.

Profiles in Adobe Acrobat (pdf) format can be downloaded from the Derbyshire Observatory web site, which also provides interactive maps and charts - <http://observatory.derbyshire.gov.uk>

Version: 2.0