

Gosforth Valley

Area type and code
Ward (E05003428)

Total households

Total population resident in households	Total number of households	Total number of families in households
5,072	2,191	1,659

A family is defined as a group of people who are either a:

- married, same-sex civil partnership, or cohabiting couple, with or without child(ren)
- lone parent with child(ren)
- married, same-sex civil partnership, or cohabiting couple with grandchild(ren) but with no children present from the intervening generation
- single grandparent with grandchild(ren) but no children present from the intervening generation

Children in couple families need not belong to both members of the couple.

For single or couple grandparents with grandchildren present, the children of the grandparent(s) may also be present if they are not parents or grandparents of the youngest generation present.

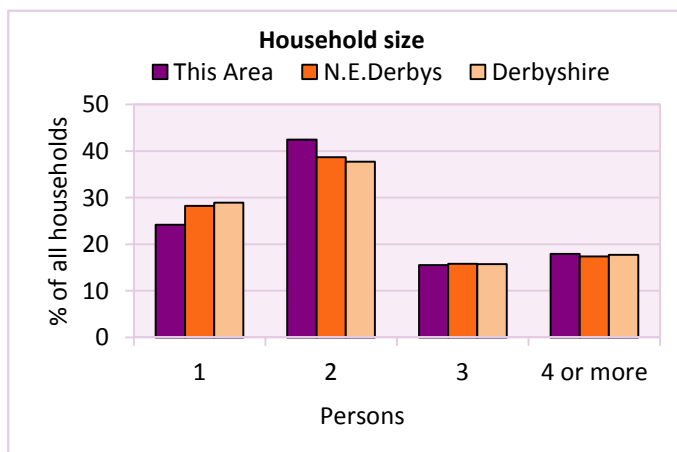
Household size

Household size		% of total households		
Persons	Number of households	This Area	N.E.Derbys	Derbyshire
1	530	24.2	28.2	28.9
2	930	42.4	38.6	37.7
3	339	15.5	15.8	15.7
4 or more	392	17.9	17.3	17.7

Table LC4404EW

Average household size		Average Household Size		
Persons	Number of households	This Area	N.E.Derbys	Derbyshire
5,072	2,191	2.3	2.3	2.3

Table KS403EW



Household composition

Household composition	Number of households	% of total households		
		This Area	N.E.Derbys	Derbyshire
One person households:	530	24.2	28.2	28.9
- Pensioner	326	14.9	14.0	13.0
- Other	204	9.3	14.2	15.9
One family households:	1,479	67.5	59.2	57.2
- All pensioner	333	15.2	11.4	9.6
- Married couple households	968	44.2	37.7	36.4
- Cohabiting couple households	178	8.1	10.0	11.2
Lone parent households:	131	6.0	8.7	9.5
- with at least 1 dependent child	77	3.5	5.3	6.2
- all children non-dependent	54	2.5	3.4	3.3
Other households	51	2.3	3.9	4.4

Table KS105EW

2011 Census: Households Profile

Gosforth Valley

Area type and code
Ward (E05003428)

Dependent children

Households with dependent children	Number of households	% of total households		
		This Area	N.E.Derbys	Derbyshire
Households with dependent children: All ages	560	25.6	26.0	27.6
Households with dependent children: Age 0-4	195	8.9	9.0	10.0
Households with dependent children and no adult in employment	25	1.1	2.9	3.4
Households with one person in household with long-term health problem or disability with dependent children	82	3.7	4.3	4.5

Table KS106EW

Families with dependent children	Number of families	% of all families		
		This Area	N.E.Derbys	Derbyshire
Families with 1 dependent child	253	15.3	17.2	18.5
Families with 2 or more dependent children	308	18.6	19.3	20.7
Male lone parent families	9	0.5	1.1	1.3
Female lone parent families	79	4.8	7.4	8.6

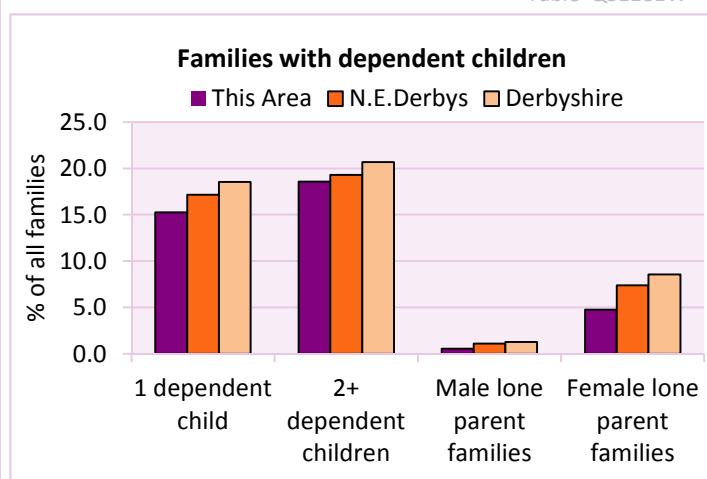
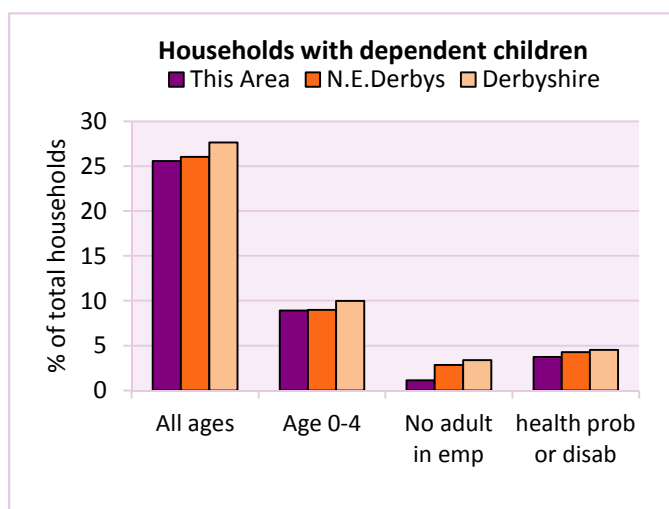
Table LC1114EW

Families with dependent children by employment status	Number of parents aged 16+	% of population 16+		
		This Area	N.E.Derbys	Derbyshire
Couple families with dependent children:				
- 1 adult in employment	166	5.3	4.4	4.8
- 2 adults in employment	770	24.4	15.2	15.7
- No adult in employment	10	0.3	1.2	1.2
Lone parent families with dependent children:				
- 1 adult in employment	63	2.0	2.1	2.3
- No adult in employment	25	0.8	1.1	1.3

Table LC1601EW

Total dependent children	Dependent children		
	This Area	N.E.Derbys	Derbyshire
Total dependent children	937	19,016	157,571

Table QS118EW



2011 Census: Households Profile

Gosforth Valley

Area type and code
Ward (E05003428)

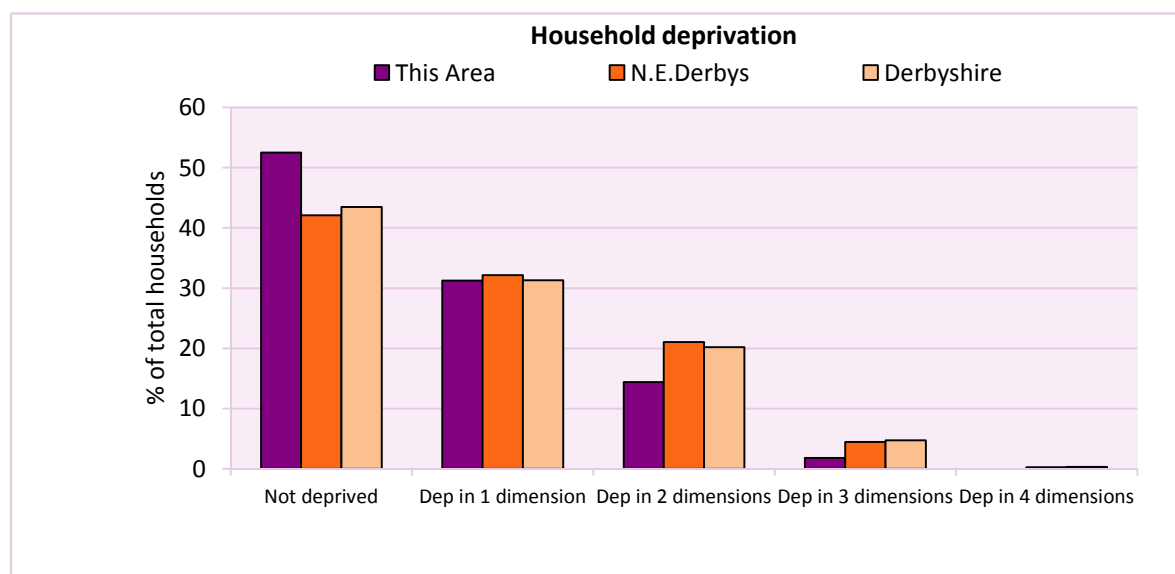
Deprivation

The Census measure of deprivation uses the following four dimensions:

Employment - Where any member of the household who is not a full-time student is either unemployed or long-term sick; **Education** - Where no member of the household has at least a level 2 qualification, and no member of the household aged 16-18 is a full-time student; **Health and disability** - If any member of the household has 'bad or very bad' general health or has a long term health problem; and **Housing** - The household's accommodation is either overcrowded (with an occupancy rating -1 or less), is in a shared dwelling, or has no central heating. A household is classified as being deprived in one to four of these dimensions in any combination.

Household deprivation (Census classification)	Number of households	% of total households		
		This Area	N.E.Derbys	Derbyshire
Not deprived in any dimension	1,151	52.5	42.1	43.5
Deprived in one dimension	685	31.3	32.1	31.3
Deprived in 2 dimensions	316	14.4	21.0	20.2
Deprived in 3 dimensions	39	1.8	4.4	4.7
Deprived in 4 dimensions	0	0.0	0.3	0.3

Table QS119EW



Car availability

Car availability Number of cars or vans in household	Number of households	% of total households		
		This Area	N.E.Derbys	Derbyshire
0	231	10.5	18.7	20.1
1	921	42.0	41.8	42.4
2	824	37.6	29.7	28.9
3	162	7.4	7.1	6.4
4+	53	2.4	2.6	2.2
Total number of cars or vans	Number of cars/vans	Average number of cars per household		
	3,286	This Area	N.E.Derbys	Derbyshire
		1.5	1.3	1.3

Table KS404EW

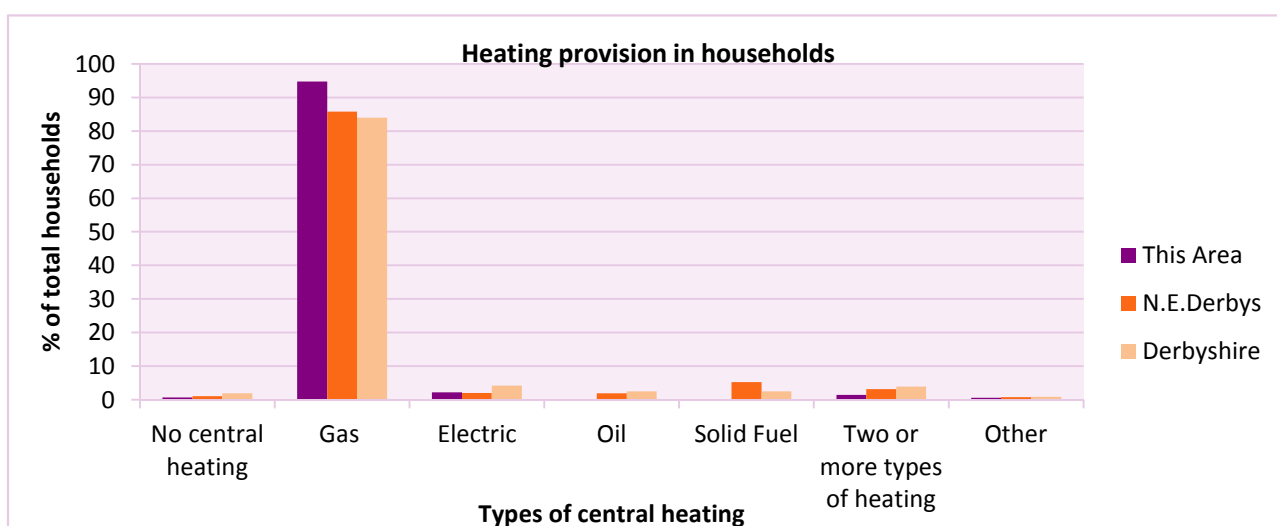
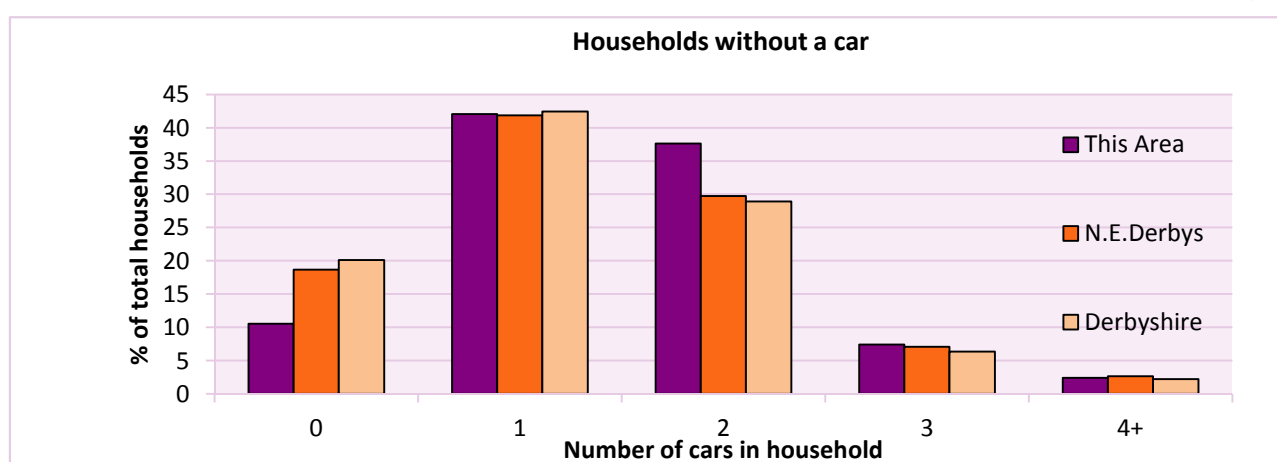
2011 Census: Households Profile

Gosforth Valley

Area type and code
Ward (E05003428)

Central heating provision in household	Number of households	% of households with one usual resident		
		This Area	N.E.Derbys	Derbyshire
No central heating	15	0.7	1.1	2.0
Has Central Heating	2,176	99.3	98.9	98.0
<i>of which</i>				
- Gas	2,075	94.7	85.8	83.9
- Electric including storage heaters	48	2.2	2.0	4.2
- Oil	5	0.2	2.0	2.6
- Solid fuel (wood, coal)	2	0.1	5.2	2.5
- Other and more than one type of heating	46	2.1	3.9	4.8

Table QS415EW



For an **explanation** of the various terms used in these tables, please see the accompanying **Glossary**.

There is also a **Summary** profile, and there are other extension profiles covering the following topics:- **Population, Economic Activity, Equalities, Health, Households and Housing**.

Profiles in Adobe Acrobat (pdf) format can be downloaded from the Derbyshire Observatory web site, which also provides interactive maps and charts - <http://observatory.derbyshire.gov.uk>

Version: 2.0