

Grassmoor

Area type and code
Ward (E05003429)

Total households

Total population resident in households	Total number of households	Total number of families in households
3,850	1,691	1,182

A family is defined as a group of people who are either a:

- married, same-sex civil partnership, or cohabiting couple, with or without child(ren)
- lone parent with child(ren)
- married, same-sex civil partnership, or cohabiting couple with grandchild(ren) but with no children present from the intervening generation
- single grandparent with grandchild(ren) but no children present from the intervening generation

Children in couple families need not belong to both members of the couple.

For single or couple grandparents with grandchildren present, the children of the grandparent(s) may also be present if they are not parents or grandparents of the youngest generation present.

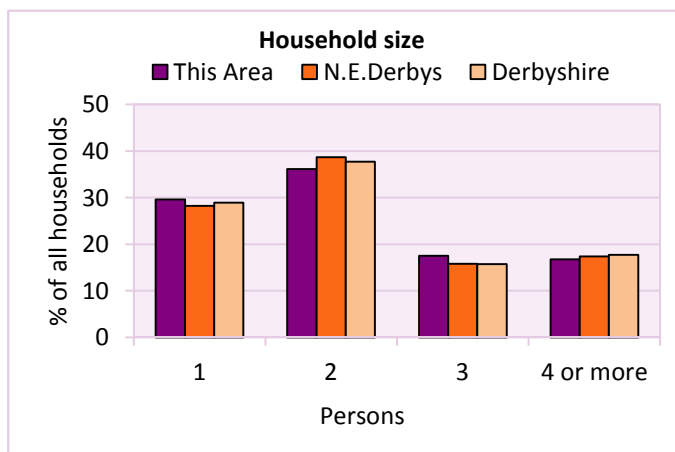
Household size

Household size		% of total households		
Persons	Number of households	This Area	N.E.Derbys	Derbyshire
1	501	29.6	28.2	28.9
2	611	36.1	38.6	37.7
3	296	17.5	15.8	15.7
4 or more	283	16.7	17.3	17.7

Table LC4404EW

Average household size		Average Household Size		
Persons	Number of households	This Area	N.E.Derbys	Derbyshire
3,850	1,691	2.3	2.3	2.3

Table KS403EW



Household composition

Household composition	Number of households	% of total households		
		This Area	N.E.Derbys	Derbyshire
One person households:	501	29.6	28.2	28.9
- Pensioner	227	13.4	14.0	13.0
- Other	274	16.2	14.2	15.9
One family households:	928	54.9	59.2	57.2
- All pensioner	145	8.6	11.4	9.6
- Married couple households	596	35.2	37.7	36.4
- Cohabiting couple households	187	11.1	10.0	11.2
Lone parent households:	171	10.1	8.7	9.5
- with at least 1 dependent child	100	5.9	5.3	6.2
- all children non-dependent	71	4.2	3.4	3.3
Other households	91	5.4	3.9	4.4

Table KS105EW

2011 Census: Households Profile

Grassmoor

Area type and code
Ward (E05003429)

Dependent children

Households with dependent children	Number of households	% of total households		
		This Area	N.E.Derbys	Derbyshire
Households with dependent children: All ages	448	26.5	26.0	27.6
Households with dependent children: Age 0-4	174	10.3	9.0	10.0
Households with dependent children and no adult in employment	76	4.5	2.9	3.4
Households with one person in household with long-term health problem or disability with dependent children	78	4.6	4.3	4.5

Table KS106EW

Families with dependent children	Number of families	% of all families		
		This Area	N.E.Derbys	Derbyshire
Families with 1 dependent child	226	19.1	17.2	18.5
Families with 2 or more dependent children	219	18.5	19.3	20.7
Male lone parent families	18	1.5	1.1	1.3
Female lone parent families	107	9.1	7.4	8.6

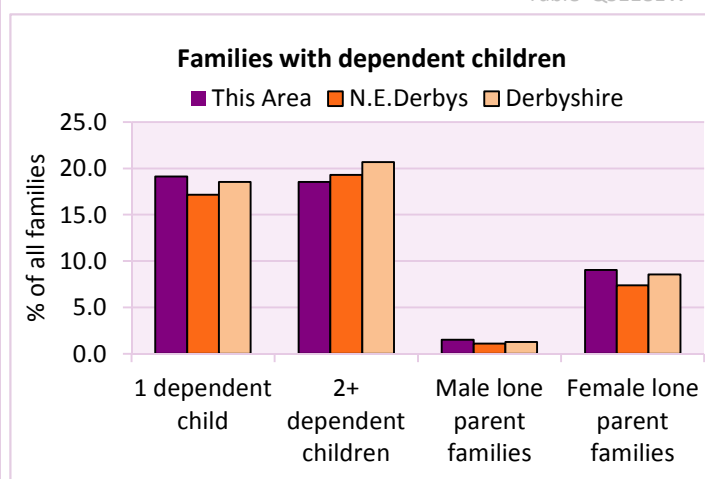
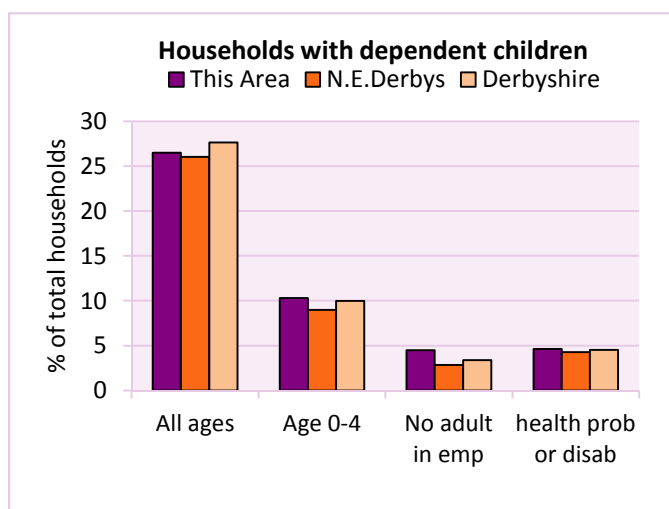
Table LC1114EW

Families with dependent children by employment status	Number of parents aged 16+	% of population 16+		
		This Area	N.E.Derbys	Derbyshire
Couple families with dependent children:				
- 1 adult in employment	184	4.3	4.4	4.8
- 2 adults in employment	396	9.2	15.2	15.7
- No adult in employment	60	1.4	1.2	1.2
Lone parent families with dependent children:				
- 1 adult in employment	67	1.6	2.1	2.3
- No adult in employment	58	1.4	1.1	1.3

Table LC1601EW

Total dependent children	Dependent children		
	This Area	N.E.Derbys	Derbyshire
Total dependent children	741	19,016	157,571

Table QS118EW



2011 Census: Households Profile

Grassmoor

Area type and code
Ward (E05003429)

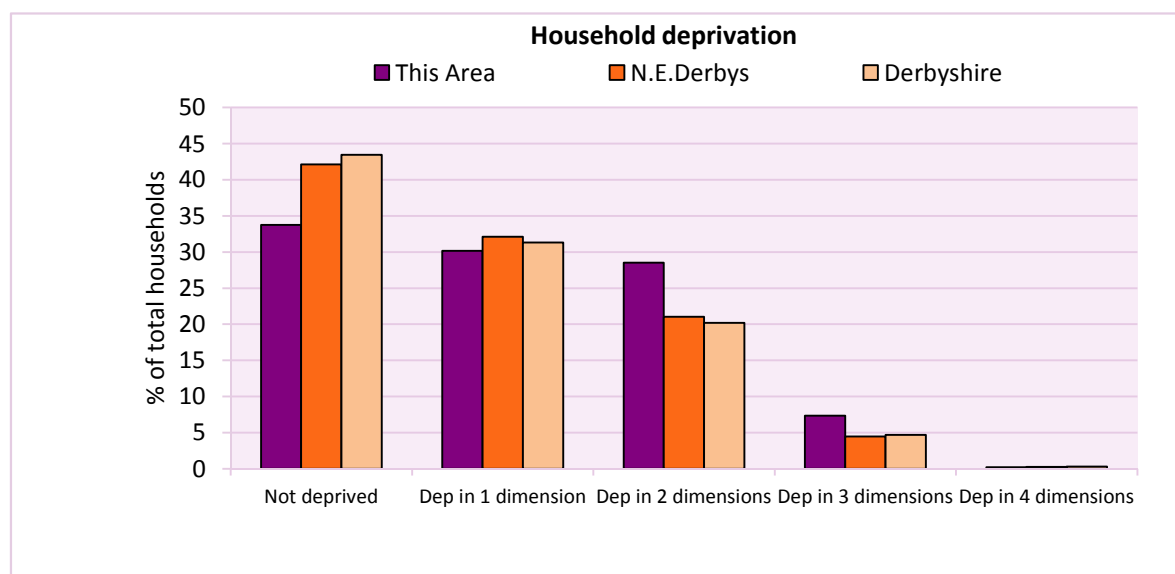
Deprivation

The Census measure of deprivation uses the following four dimensions:

Employment - Where any member of the household who is not a full-time student is either unemployed or long-term sick; **Education** - Where no member of the household has at least a level 2 qualification, and no member of the household aged 16-18 is a full-time student; **Health and disability** - If any member of the household has 'bad or very bad' general health or has a long term health problem; and **Housing** - The household's accommodation is either overcrowded (with an occupancy rating -1 or less), is in a shared dwelling, or has no central heating. A household is classified as being deprived in one to four of these dimensions in any combination.

Household deprivation (Census classification)	Number of households	% of total households		
		This Area	N.E.Derbys	Derbyshire
Not deprived in any dimension	571	33.8	42.1	43.5
Deprived in one dimension	510	30.2	32.1	31.3
Deprived in 2 dimensions	482	28.5	21.0	20.2
Deprived in 3 dimensions	124	7.3	4.4	4.7
Deprived in 4 dimensions	4	0.2	0.3	0.3

Table QS119EW



Car availability

Car availability Number of cars or vans in household	Number of households	% of total households		
		This Area	N.E.Derbys	Derbyshire
0	451	26.7	18.7	20.1
1	721	42.6	41.8	42.4
2	392	23.2	29.7	28.9
3	98	5.8	7.1	6.4
4+	29	1.7	2.6	2.2
Total number of cars or vans	Number of cars/vans	Average number of cars per household		
	1,922	This Area	N.E.Derbys	Derbyshire
		1.1	1.3	1.3

Table KS404EW

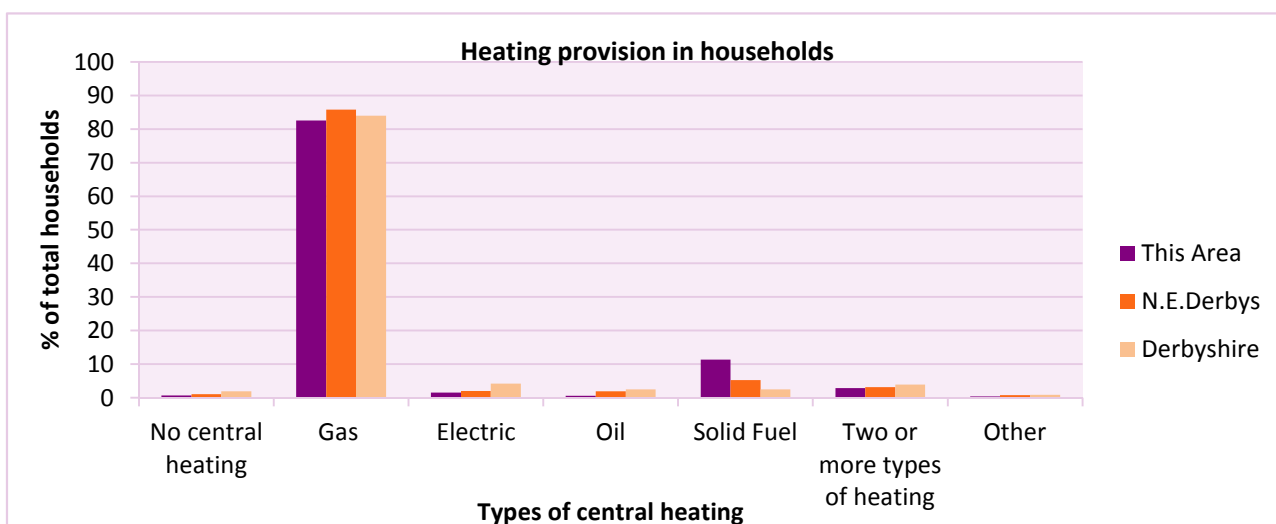
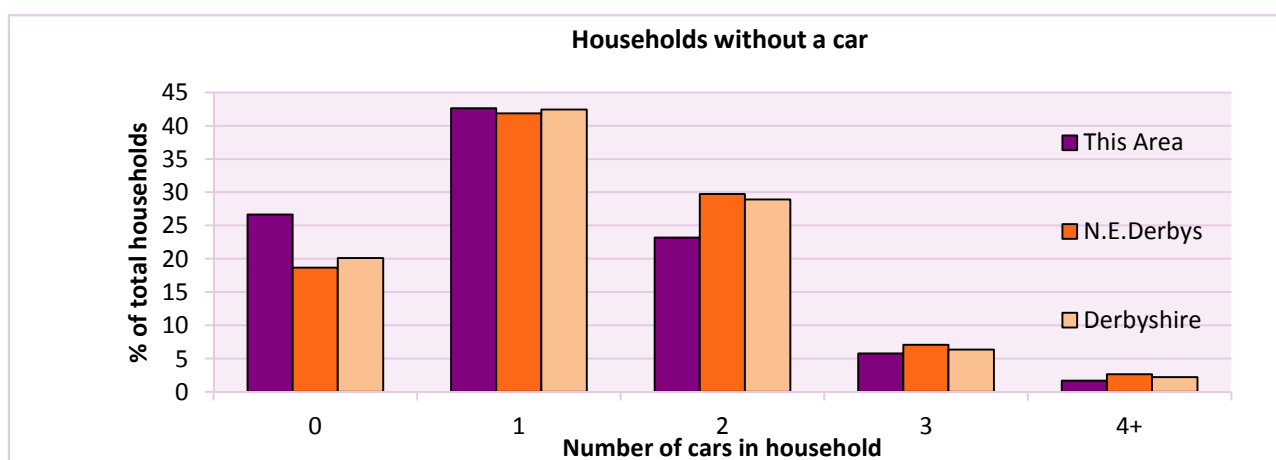
2011 Census: Households Profile

Grassmoor

Area type and code
Ward (E05003429)

Central heating provision in household	Number of households	% of households with one usual resident		
		This Area	N.E.Derbys	Derbyshire
No central heating	12	0.7	1.1	2.0
Has Central Heating	1,679	99.3	98.9	98.0
<i>of which</i>				
- Gas	1,395	82.5	85.8	83.9
- Electric including storage heaters	26	1.5	2.0	4.2
- Oil	10	0.6	2.0	2.6
- Solid fuel (wood, coal)	192	11.4	5.2	2.5
- Other and more than one type of heating	56	3.3	3.9	4.8

Table QS415EW



For an **explanation** of the various terms used in these tables, please see the accompanying **Glossary**.

There is also a **Summary** profile, and there are other extension profiles covering the following topics:- **Population, Economic Activity, Equalities, Health, Households and Housing**.

Profiles in Adobe Acrobat (pdf) format can be downloaded from the Derbyshire Observatory web site, which also provides interactive maps and charts - <http://observatory.derbyshire.gov.uk>

Version: 2.0