

## Pilsley and Morton

Area type and code  
Ward (E05003434)

### Total households

Total population resident in households	Total number of households	Total number of families in households
5,151	2,283	1,602

A family is defined as a group of people who are either a:

- married, same-sex civil partnership, or cohabiting couple, with or without child(ren)
- lone parent with child(ren)
- married, same-sex civil partnership, or cohabiting couple with grandchild(ren) but with no children present from the intervening generation
- single grandparent with grandchild(ren) but no children present from the intervening generation

Children in couple families need not belong to both members of the couple.

For single or couple grandparents with grandchildren present, the children of the grandparent(s) may also be present if they are not parents or grandparents of the youngest generation present.

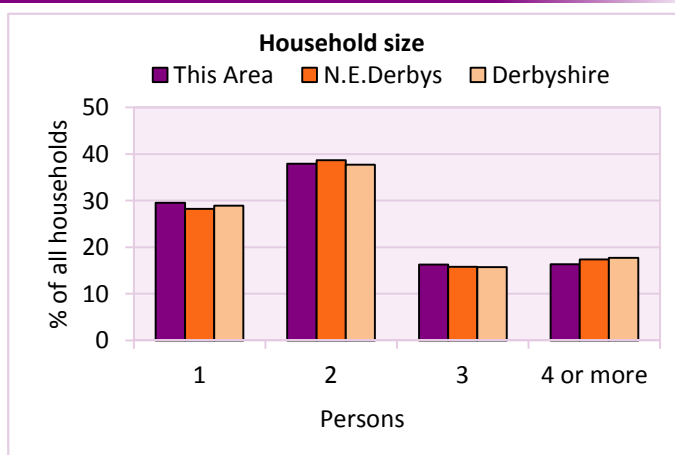
### Household size

Persons	Number of households	% of total households		
		This Area	N.E.Derbys	Derbyshire
1	674	29.5	28.2	28.9
2	865	37.9	38.6	37.7
3	371	16.3	15.8	15.7
4 or more	373	16.3	17.3	17.7

Table LC4404EW

Persons	Number of households	Average Household Size		
		This Area	N.E.Derbys	Derbyshire
5,151	2,283	2.3	2.3	2.3

Table KS403EW



### Household composition

Household composition	Number of households	% of total households		
		This Area	N.E.Derbys	Derbyshire
One person households:	674	29.5	28.2	28.9
- Pensioner	331	14.5	14.0	13.0
- Other	343	15.0	14.2	15.9
One family households:	1,312	57.5	59.2	57.2
- All pensioner	210	9.2	11.4	9.6
- Married couple households	850	37.2	37.7	36.4
- Cohabiting couple households	252	11.0	10.0	11.2
Lone parent households:	185	8.1	8.7	9.5
- with at least 1 dependent child	118	5.2	5.3	6.2
- all children non-dependent	67	2.9	3.4	3.3
Other households	112	4.9	3.9	4.4

Table KS105EW

# 2011 Census: Households Profile

Pilsley and Morton

Area type and code  
Ward (E05003434)

## Dependent children

Households with dependent children	Number of households	% of total households		
		This Area	N.E.Derbys	Derbyshire
Households with dependent children: All ages	602	26.4	26.0	27.6
Households with dependent children: Age 0-4	236	10.3	9.0	10.0
Households with dependent children and no adult in employment	48	2.1	2.9	3.4
Households with one person in household with long-term health problem or disability with dependent children	95	4.2	4.3	4.5

Table KS106EW

Families with dependent children	Number of families	% of all families		
		This Area	N.E.Derbys	Derbyshire
Families with 1 dependent child	302	18.9	17.2	18.5
Families with 2 or more dependent children	298	18.6	19.3	20.7
Male lone parent families	18	1.1	1.1	1.3
Female lone parent families	128	8.0	7.4	8.6

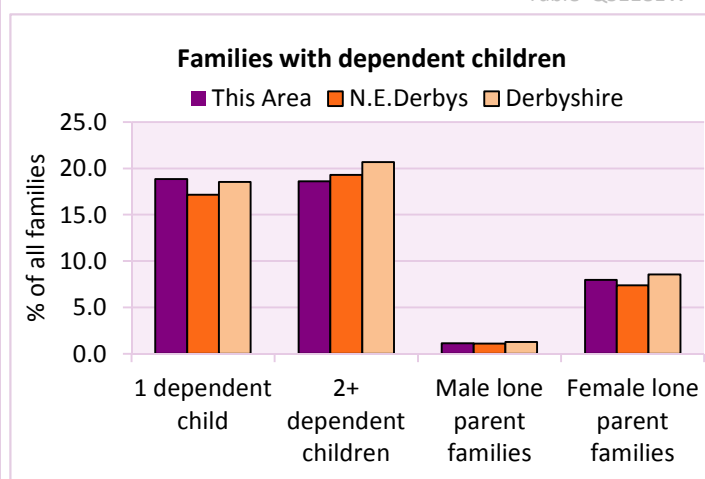
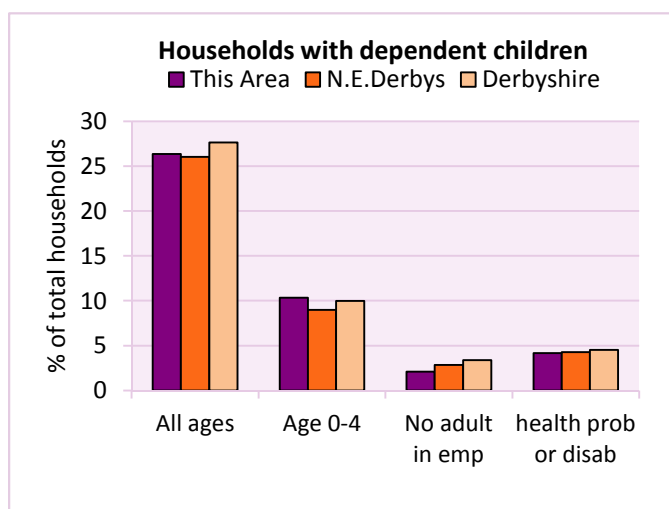
Table LC1114EW

Families with dependent children by employment status	Number of parents aged 16+	% of population 16+		
		This Area	N.E.Derbys	Derbyshire
Couple families with dependent children:				
- 1 adult in employment	206	4.3	4.4	4.8
- 2 adults in employment	662	13.8	15.2	15.7
- No adult in employment	40	0.8	1.2	1.2
Lone parent families with dependent children:				
- 1 adult in employment	108	2.3	2.1	2.3
- No adult in employment	38	0.8	1.1	1.3

Table LC1601EW

Total dependent children	Dependent children		
	This Area	N.E.Derbys	Derbyshire
Total dependent children	1,007	19,016	157,571

Table QS118EW



# 2011 Census: Households Profile

Pilsley and Morton

Area type and code  
Ward (E05003434)

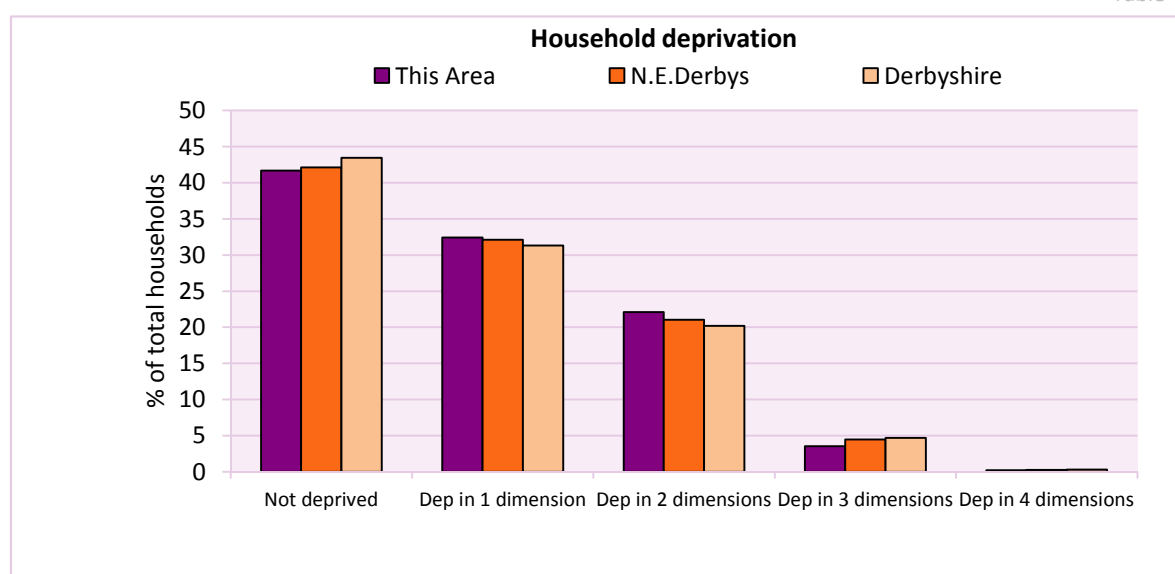
## Deprivation

The Census measure of deprivation uses the following four dimensions:

**Employment** - Where any member of the household who is not a full-time student is either unemployed or long-term sick; **Education** - Where no member of the household has at least a level 2 qualification, and no member of the household aged 16-18 is a full-time student; **Health and disability** - If any member of the household has 'bad or very bad' general health or has a long term health problem; and **Housing** - The household's accommodation is either overcrowded (with an occupancy rating -1 or less), is in a shared dwelling, or has no central heating. A household is classified as being deprived in one to four of these dimensions in any combination.

Household deprivation (Census classification)	Number of households	% of total households		
		This Area	N.E.Derbys	Derbyshire
Not deprived in any dimension	952	41.7	42.1	43.5
Deprived in one dimension	740	32.4	32.1	31.3
Deprived in 2 dimensions	505	22.1	21.0	20.2
Deprived in 3 dimensions	81	3.5	4.4	4.7
Deprived in 4 dimensions	5	0.2	0.3	0.3

Table QS119EW



## Car availability

Car availability Number of cars or vans in household	Number of households	% of total households		
		This Area	N.E.Derbys	Derbyshire
0	357	15.6	18.7	20.1
1	959	42.0	41.8	42.4
2	715	31.3	29.7	28.9
3	185	8.1	7.1	6.4
4+	67	2.9	2.6	2.2
<b>Total number of cars or vans</b>	<b>Number of cars/vans</b>	<b>Average number of cars per household</b>		
	3,247	This Area	N.E.Derbys	Derbyshire
		1.4	1.3	1.3

Table KS404EW

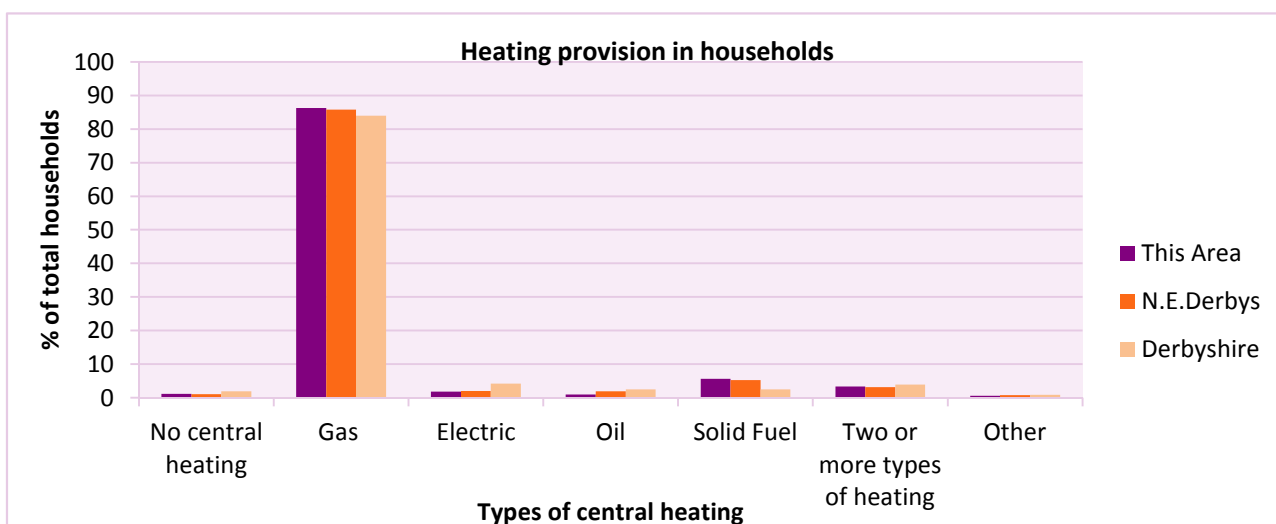
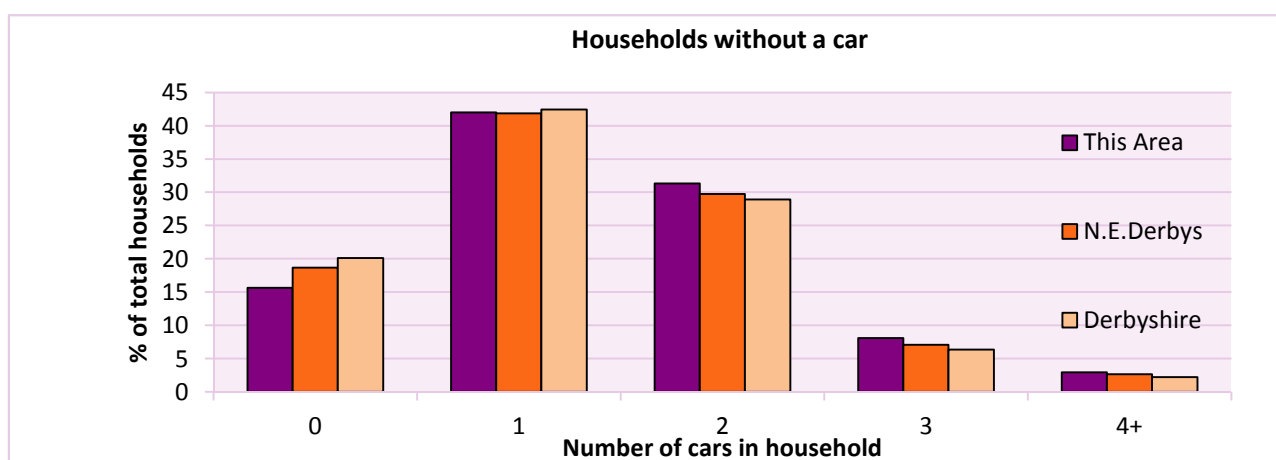
# 2011 Census: Households Profile

## Pilsley and Morton

Area type and code  
Ward (E05003434)

Central heating provision in household	Number of households	% of households with one usual resident		
		This Area	N.E.Derbys	Derbyshire
No central heating	27	1.2	1.1	2.0
Has Central Heating	2,256	98.8	98.9	98.0
<i>of which</i>				
- Gas	1,968	86.2	85.8	83.9
- Electric including storage heaters	43	1.9	2.0	4.2
- Oil	23	1.0	2.0	2.6
- Solid fuel (wood, coal)	130	5.7	5.2	2.5
- Other and more than one type of heating	92	4.0	3.9	4.8

Table QS415EW



For an **explanation** of the various terms used in these tables, please see the accompanying **Glossary**.

There is also a **Summary** profile, and there are other extension profiles covering the following topics:- **Population, Economic Activity, Equalities, Health, Households and Housing**.

**Profiles** in Adobe Acrobat (pdf) format can be downloaded from the Derbyshire Observatory web site, which also provides interactive maps and charts - <http://observatory.derbyshire.gov.uk>

Version: 2.0