

## Renishaw

Area type and code  
Ward (E05003435)

### Total households

Total population resident in households	Total number of households	Total number of families in households
2,655	1,091	812

A family is defined as a group of people who are either a:

- married, same-sex civil partnership, or cohabiting couple, with or without child(ren)
- lone parent with child(ren)
- married, same-sex civil partnership, or cohabiting couple with grandchild(ren) but with no children present from the intervening generation
- single grandparent with grandchild(ren) but no children present from the intervening generation

Children in couple families need not belong to both members of the couple.

For single or couple grandparents with grandchildren present, the children of the grandparent(s) may also be present if they are not parents or grandparents of the youngest generation present.

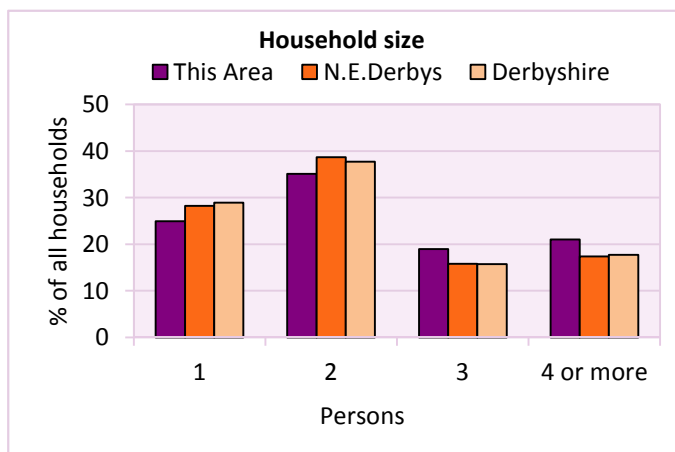
### Household size

Persons	Number of households	% of total households		
		This Area	N.E.Derbys	Derbyshire
1	272	24.9	28.2	28.9
2	383	35.1	38.6	37.7
3	207	19.0	15.8	15.7
4 or more	229	21.0	17.3	17.7

Table LC4404EW

Persons	Number of households	Average Household Size		
		This Area	N.E.Derbys	Derbyshire
2,655	1,091	2.4	2.3	2.3

Table KS403EW



### Household composition

Household composition	Number of households	% of total households		
		This Area	N.E.Derbys	Derbyshire
One person households:	272	24.9	28.2	28.9
- Pensioner	101	9.3	14.0	13.0
- Other	171	15.7	14.2	15.9
One family households:	653	59.9	59.2	57.2
- All pensioner	80	7.3	11.4	9.6
- Married couple households	400	36.7	37.7	36.4
- Cohabiting couple households	173	15.9	10.0	11.2
Lone parent households:	124	11.4	8.7	9.5
- with at least 1 dependent child	74	6.8	5.3	6.2
- all children non-dependent	50	4.6	3.4	3.3
Other households	42	3.8	3.9	4.4

Table KS105EW

# 2011 Census: Households Profile

Renishaw

Area type and code  
Ward (E05003435)

## Dependent children

Households with dependent children	Number of households	% of total households		
		This Area	N.E.Derbys	Derbyshire
Households with dependent children: All ages	376	34.5	26.0	27.6
Households with dependent children: Age 0-4	152	13.9	9.0	10.0
Households with dependent children and no adult in employment	39	3.6	2.9	3.4
Households with one person in household with long-term health problem or disability with dependent children	61	5.6	4.3	4.5

Table KS106EW

Families with dependent children	Number of families	% of all families		
		This Area	N.E.Derbys	Derbyshire
Families with 1 dependent child	191	23.5	17.2	18.5
Families with 2 or more dependent children	185	22.8	19.3	20.7
Male lone parent families	12	1.5	1.1	1.3
Female lone parent families	71	8.7	7.4	8.6

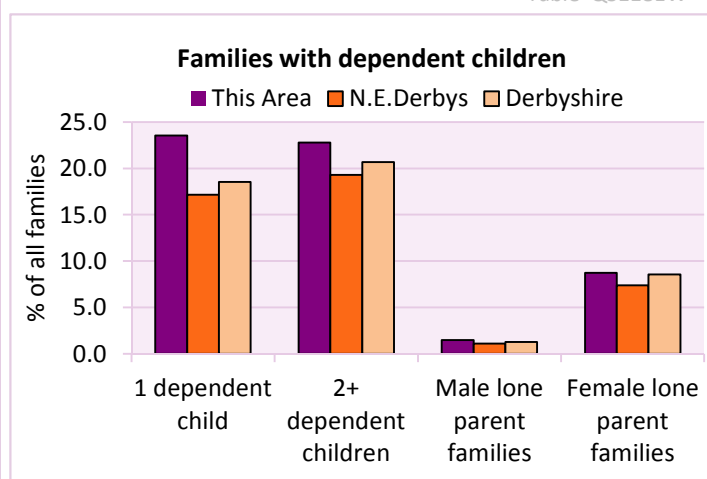
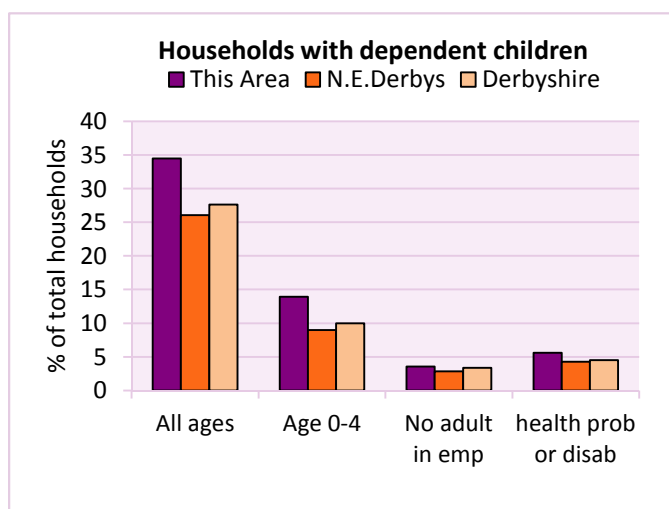
Table LC1114EW

Families with dependent children by employment status	Number of parents aged 16+	% of population 16+		
		This Area	N.E.Derbys	Derbyshire
Couple families with dependent children:				
- 1 adult in employment	122	2.8	4.4	4.8
- 2 adults in employment	426	9.9	15.2	15.7
- No adult in employment	37	0.9	1.2	1.2
Lone parent families with dependent children:				
- 1 adult in employment	55	1.3	2.1	2.3
- No adult in employment	28	0.6	1.1	1.3

Table LC1601EW

Total dependent children	Dependent children		
	This Area	N.E.Derbys	Derbyshire
Total dependent children	614	19,016	157,571

Table QS118EW



# 2011 Census: Households Profile

Renishaw

Area type and code  
Ward (E05003435)

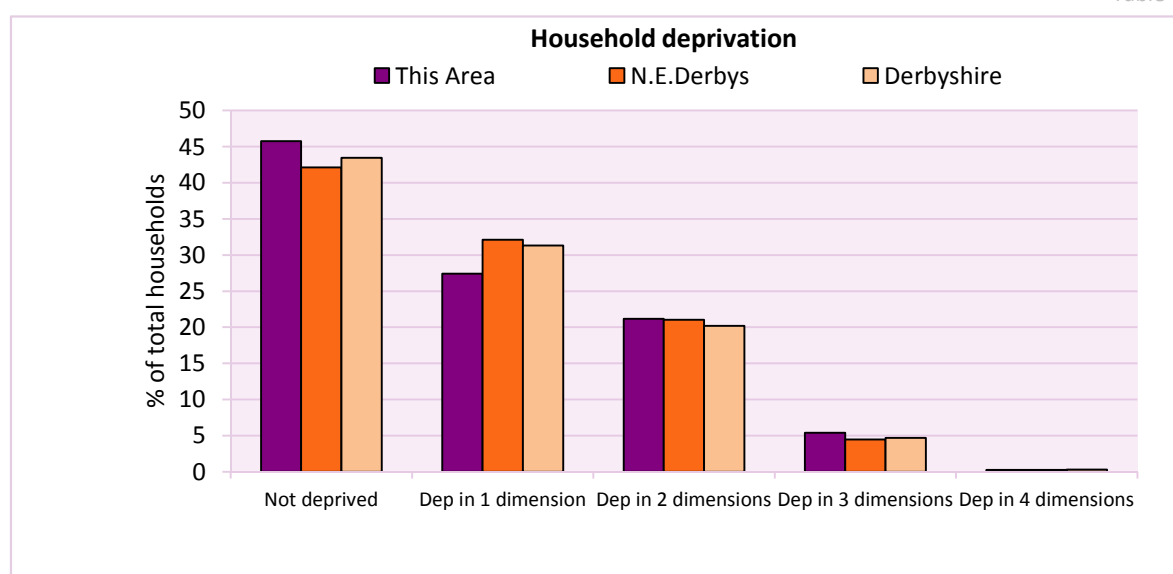
## Deprivation

The Census measure of deprivation uses the following four dimensions:

**Employment** - Where any member of the household who is not a full-time student is either unemployed or long-term sick; **Education** - Where no member of the household has at least a level 2 qualification, and no member of the household aged 16-18 is a full-time student; **Health and disability** - If any member of the household has 'bad or very bad' general health or has a long term health problem; and **Housing** - The household's accommodation is either overcrowded (with an occupancy rating -1 or less), is in a shared dwelling, or has no central heating. A household is classified as being deprived in one to four of these dimensions in any combination.

Household deprivation (Census classification)	Number of households	% of total households		
		This Area	N.E.Derbys	Derbyshire
Not deprived in any dimension	499	45.7	42.1	43.5
Deprived in one dimension	299	27.4	32.1	31.3
Deprived in 2 dimensions	231	21.2	21.0	20.2
Deprived in 3 dimensions	59	5.4	4.4	4.7
Deprived in 4 dimensions	3	0.3	0.3	0.3

Table QS119EW



## Car availability

Car availability Number of cars or vans in household	Number of households	% of total households		
		This Area	N.E.Derbys	Derbyshire
0	179	16.4	18.7	20.1
1	490	44.9	41.8	42.4
2	329	30.2	29.7	28.9
3	69	6.3	7.1	6.4
4+	24	2.2	2.6	2.2
<b>Total number of cars or vans</b>	<b>Number of cars/vans</b>	<b>Average number of cars per household</b>		
	1,458	This Area	N.E.Derbys	Derbyshire
		1.3	1.3	1.3

Table KS404EW

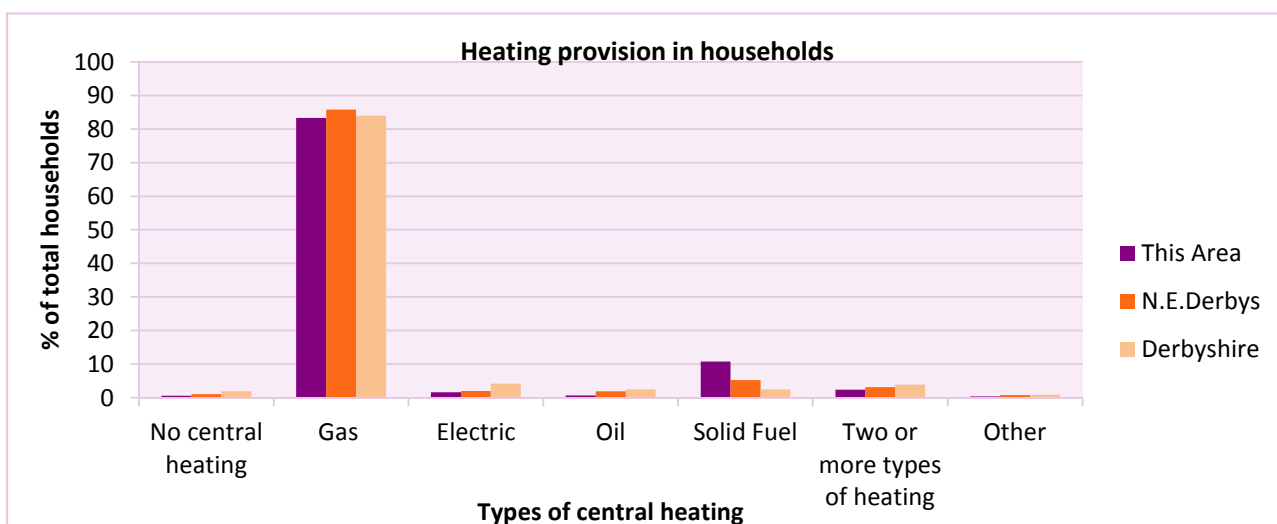
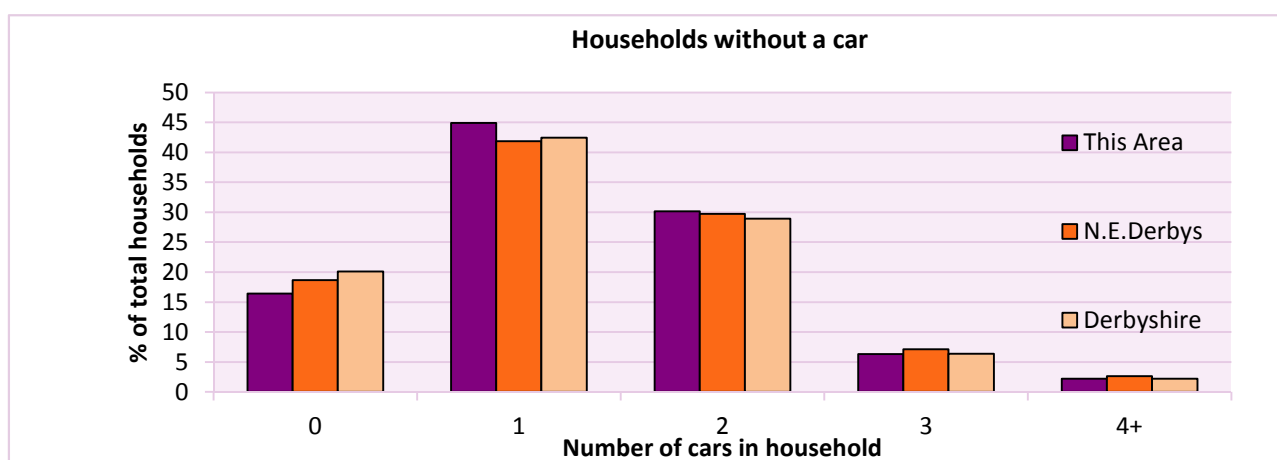
# 2011 Census: Households Profile

## Renishaw

Area type and code  
Ward (E05003435)

Central heating provision in household	Number of households	% of households with one usual resident		
		This Area	N.E.Derbys	Derbyshire
No central heating	7	0.6	1.1	2.0
Has Central Heating	1,084	99.4	98.9	98.0
<i>of which</i>				
- Gas	909	83.3	85.8	83.9
- Electric including storage heaters	18	1.6	2.0	4.2
- Oil	8	0.7	2.0	2.6
- Solid fuel (wood, coal)	118	10.8	5.2	2.5
- Other and more than one type of heating	31	2.8	3.9	4.8

Table QS415EW



For an **explanation** of the various terms used in these tables, please see the accompanying **Glossary**.

There is also a **Summary** profile, and there are other extension profiles covering the following topics:- **Population, Economic Activity, Equalities, Health, Households and Housing**.

**Profiles** in Adobe Acrobat (pdf) format can be downloaded from the Derbyshire Observatory web site, which also provides interactive maps and charts - <http://observatory.derbyshire.gov.uk>

Version: 2.0