

Hatton

Area type and code
Ward (E05008812)

Total households

Total population resident in households	Total number of households	Total number of families in households
2,563	1,123	776

A family is defined as a group of people who are either a:

- married, same-sex civil partnership, or cohabiting couple, with or without child(ren)
- lone parent with child(ren)
- married, same-sex civil partnership, or cohabiting couple with grandchild(ren) but with no children present from the intervening generation
- single grandparent with grandchild(ren) but no children present from the intervening generation

Children in couple families need not belong to both members of the couple.

For single or couple grandparents with grandchildren present, the children of the grandparent(s) may also be present if they are not parents or grandparents of the youngest generation present.

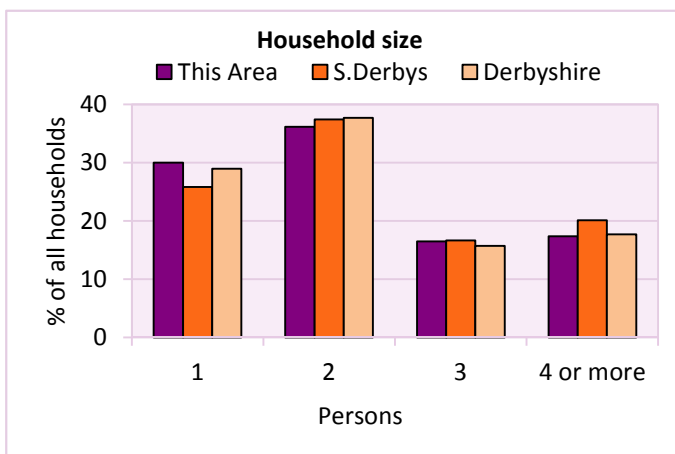
Household size

Household size		% of total households		
Persons	Number of households	This Area	S.Derbys	Derbyshire
1	337	30.0	25.8	28.9
2	406	36.2	37.4	37.7
3	185	16.5	16.6	15.7
4 or more	195	17.4	20.1	17.7

Table LC4404EW

Average household size		Average Household Size		
Persons	Number of households	This Area	S.Derbys	Derbyshire
2,563	1,123	2.3	2.4	2.3

Table KS403EW



Household composition

Household composition	Number of households	% of total households		
		This Area	S.Derbys	Derbyshire
One person households:	337	30.0	25.8	28.9
- Pensioner	149	13.3	10.4	13.0
- Other	188	16.7	15.4	15.9
One family households:	632	56.3	60.8	57.2
- All pensioner	82	7.3	8.6	9.6
- Married couple households	401	35.7	40.1	36.4
- Cohabiting couple households	149	13.3	12.1	11.2
Lone parent households:	112	10.0	8.9	9.5
- with at least 1 dependent child	66	5.9	6.1	6.2
- all children non-dependent	46	4.1	2.8	3.3
Other households	42	3.7	4.4	4.4

Table KS105EW

2011 Census: Households Profile

Hatton

Area type and code
Ward (E05008812)

Dependent children

Households with dependent children	Number of households	% of total households		
		This Area	S.Derbys	Derbyshire
Households with dependent children: All ages	330	29.4	30.9	27.6
Households with dependent children: Age 0-4	127	11.3	11.7	10.0
Households with dependent children and no adult in employment	28	2.5	3.0	3.4
Households with one person in household with long-term health problem or disability with dependent children	46	4.1	4.6	4.5

Table KS106EW

Families with dependent children	Number of families	% of all families		
		This Area	S.Derbys	Derbyshire
Families with 1 dependent child	160	20.6	18.9	18.5
Families with 2 or more dependent children	168	21.6	22.8	20.7
Male lone parent families	8	1.0	1.1	1.3
Female lone parent families	63	8.1	8.2	8.6

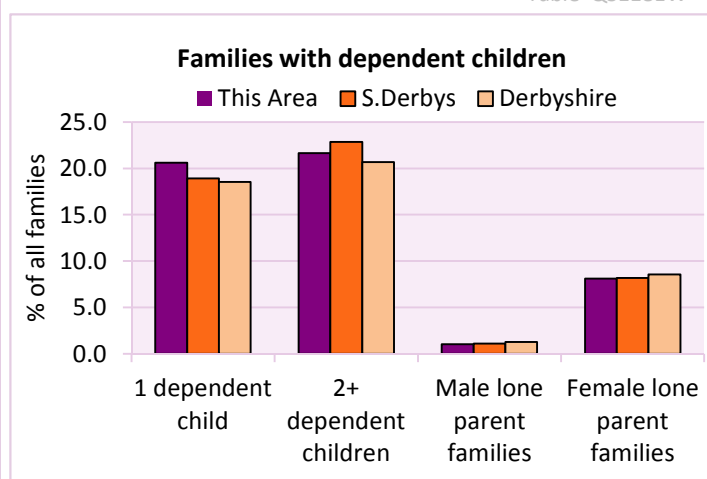
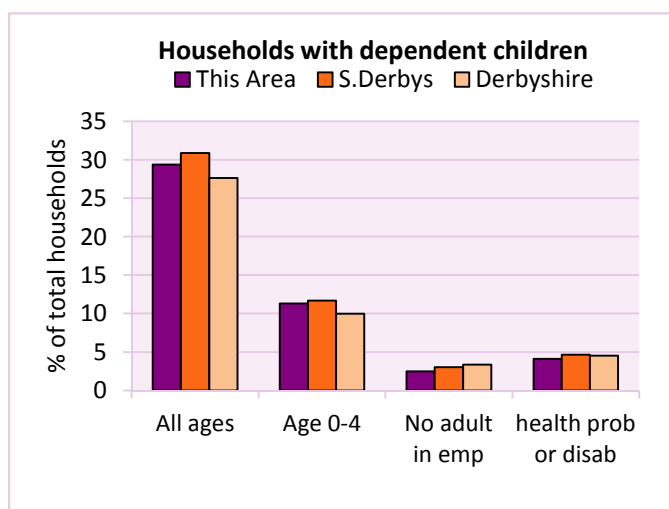
Table LC1114EW

Families with dependent children by employment status	Number of parents aged 16+	% of population 16+		
		This Area	S.Derbys	Derbyshire
Couple families with dependent children:				
- 1 adult in employment	106	2.3	5.2	4.8
- 2 adults in employment	394	8.6	18.3	15.7
- No adult in employment	14	0.3	1.0	1.2
Lone parent families with dependent children:				
- 1 adult in employment	46	1.0	2.3	2.3
- No adult in employment	25	0.5	1.2	1.3

Table LC1601EW

Total dependent children	Dependent children		
	This Area	S.Derbys	Derbyshire
Total dependent children	548	20,993	157,571

Table QS118EW



2011 Census: Households Profile

Hatton

Area type and code
Ward (E05008812)

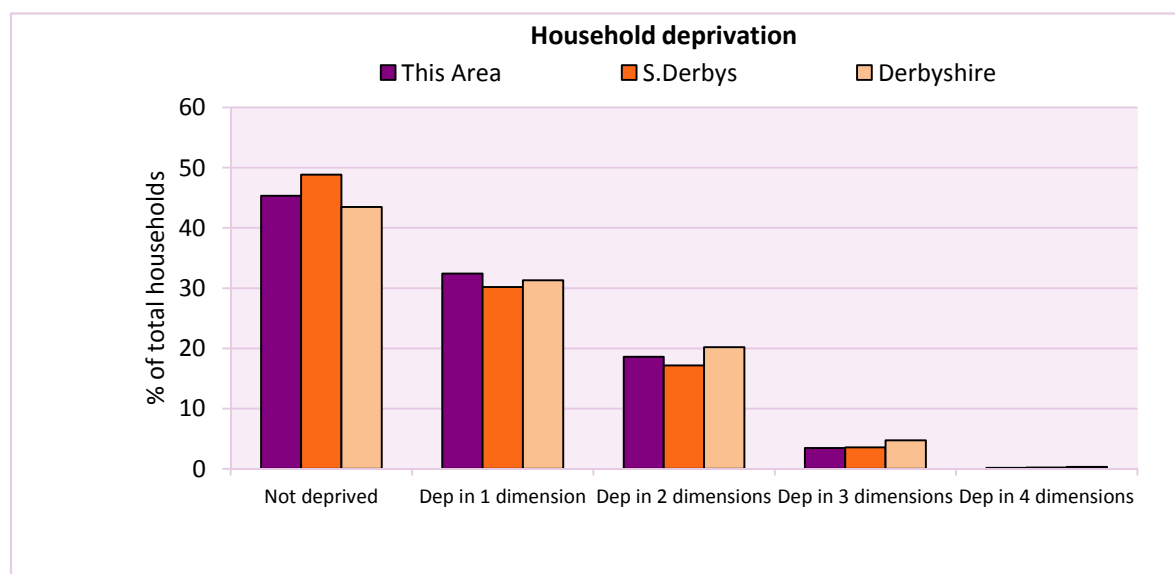
Deprivation

The Census measure of deprivation uses the following four dimensions:

Employment - Where any member of the household who is not a full-time student is either unemployed or long-term sick; **Education** - Where no member of the household has at least a level 2 qualification, and no member of the household aged 16-18 is a full-time student; **Health and disability** - If any member of the household has 'bad or very bad' general health or has a long term health problem; and **Housing** - The household's accommodation is either overcrowded (with an occupancy rating -1 or less), is in a shared dwelling, or has no central heating. A household is classified as being deprived in one to four of these dimensions in any combination.

Household deprivation (Census classification)	Number of households	% of total households		
		This Area	S.Derbys	Derbyshire
Not deprived in any dimension	509	45.3	48.9	43.5
Deprived in one dimension	364	32.4	30.2	31.3
Deprived in 2 dimensions	209	18.6	17.2	20.2
Deprived in 3 dimensions	39	3.5	3.5	4.7
Deprived in 4 dimensions	2	0.2	0.2	0.3

Table QS119EW



Car availability

Car availability Number of cars or vans in household	Number of households	% of total households		
		This Area	S.Derbys	Derbyshire
0	184	16.4	13.5	20.1
1	496	44.2	40.9	42.4
2	354	31.5	35.2	28.9
3	59	5.3	7.7	6.4
4+	30	2.7	2.7	2.2
Total number of cars or vans	Number of cars/vans	Average number of cars per household		
	1,515	This Area	S.Derbys	Derbyshire
		1.3	1.5	1.3

Table KS404EW

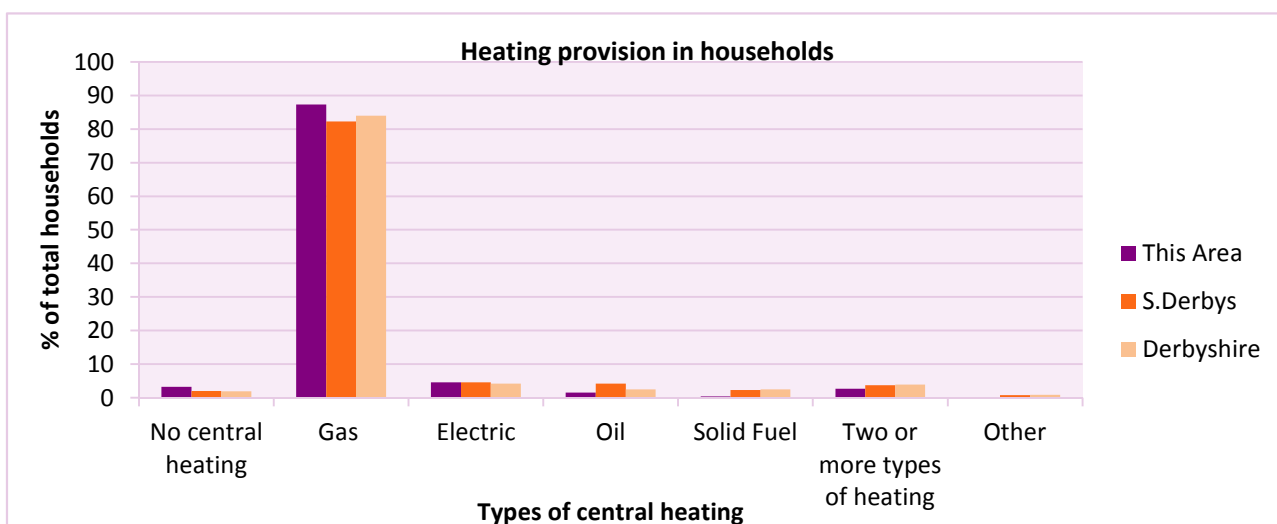
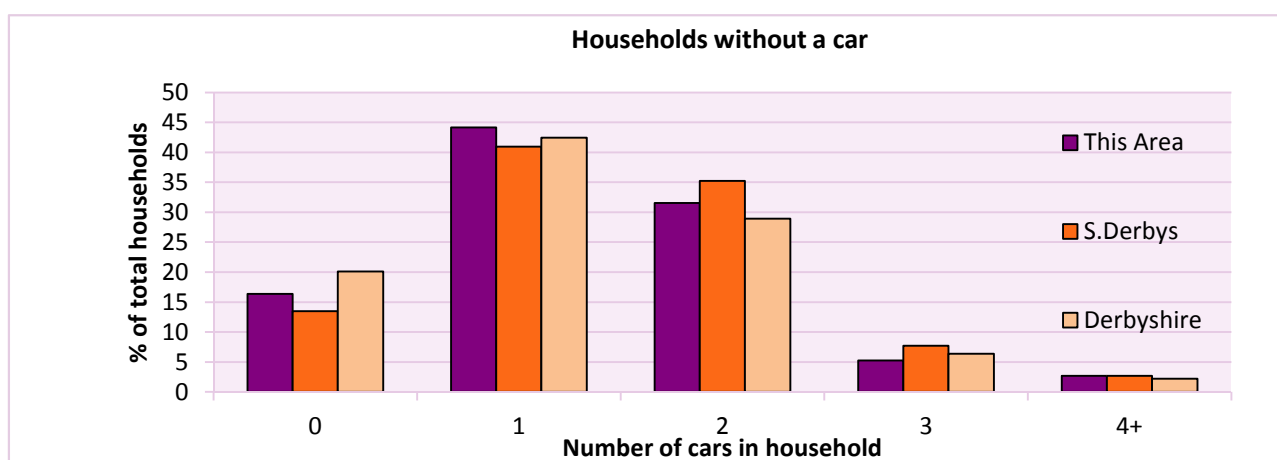
2011 Census: Households Profile

Hatton

Area type and code
Ward (E05008812)

Central heating provision in household	Number of households	% of households with one usual resident		
		This Area	S.Derbys	Derbyshire
No central heating	37	3.3	2.0	2.0
Has Central Heating	1,086	96.7	98.0	98.0
<i>of which</i>				
- Gas	980	87.3	82.2	83.9
- Electric including storage heaters	52	4.6	4.6	4.2
- Oil	18	1.6	4.2	2.6
- Solid fuel (wood, coal)	5	0.4	2.3	2.5
- Other and more than one type of heating	31	2.8	4.6	4.8

Table QS415EW



For an **explanation** of the various terms used in these tables, please see the accompanying **Glossary**.

There is also a **Summary** profile, and there are other extension profiles covering the following topics:- **Population, Economic Activity, Equalities, Health, Households and Housing**.

Profiles in Adobe Acrobat (pdf) format can be downloaded from the Derbyshire Observatory web site, which also provides interactive maps and charts - <http://observatory.derbyshire.gov.uk>

Version: 2.0