

## Melbourne

Area type and code  
Ward (E05008815)

### Total households

Total population resident in households	Total number of households	Total number of families in households
5,074	2,247	1,538

A family is defined as a group of people who are either a:

- married, same-sex civil partnership, or cohabiting couple, with or without child(ren)
- lone parent with child(ren)
- married, same-sex civil partnership, or cohabiting couple with grandchild(ren) but with no children present from the intervening generation
- single grandparent with grandchild(ren) but no children present from the intervening generation

Children in couple families need not belong to both members of the couple.

For single or couple grandparents with grandchildren present, the children of the grandparent(s) may also be present if they are not parents or grandparents of the youngest generation present.

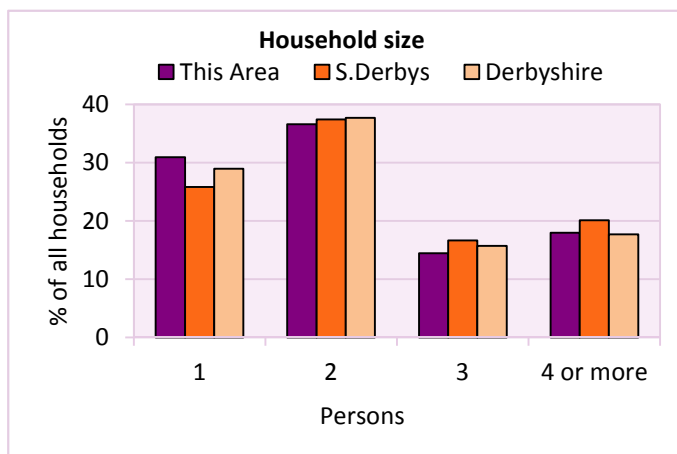
### Household size

Persons	Number of households	% of total households		
		This Area	S.Derbys	Derbyshire
1	695	30.9	25.8	28.9
2	823	36.6	37.4	37.7
3	325	14.5	16.6	15.7
4 or more	404	18.0	20.1	17.7

Table LC4404EW

Persons	Number of households	Average Household Size		
		This Area	S.Derbys	Derbyshire
5,074	2,247	2.3	2.4	2.3

Table KS403EW



### Household composition

Household composition	Number of households	% of total households		
		This Area	S.Derbys	Derbyshire
One person households:	695	30.9	25.8	28.9
- Pensioner	331	14.7	10.4	13.0
- Other	364	16.2	15.4	15.9
One family households:	1,310	58.3	60.8	57.2
- All pensioner	231	10.3	8.6	9.6
- Married couple households	867	38.6	40.1	36.4
- Cohabiting couple households	212	9.4	12.1	11.2
Lone parent households:	171	7.6	8.9	9.5
- with at least 1 dependent child	108	4.8	6.1	6.2
- all children non-dependent	63	2.8	2.8	3.3
Other households	71	3.2	4.4	4.4

Table KS105EW

# 2011 Census: Households Profile

Melbourne

Area type and code  
Ward (E05008815)

## Dependent children

Households with dependent children	Number of households	% of total households		
		This Area	S.Derbys	Derbyshire
Households with dependent children: All ages	613	27.3	30.9	27.6
Households with dependent children: Age 0-4	214	9.5	11.7	10.0
Households with dependent children and no adult in employment	38	1.7	3.0	3.4
Households with one person in household with long-term health problem or disability with dependent children	79	3.5	4.6	4.5

Table KS106EW

Families with dependent children	Number of families	% of all families		
		This Area	S.Derbys	Derbyshire
Families with 1 dependent child	263	17.1	18.9	18.5
Families with 2 or more dependent children	350	22.8	22.8	20.7
Male lone parent families	17	1.1	1.1	1.3
Female lone parent families	102	6.6	8.2	8.6

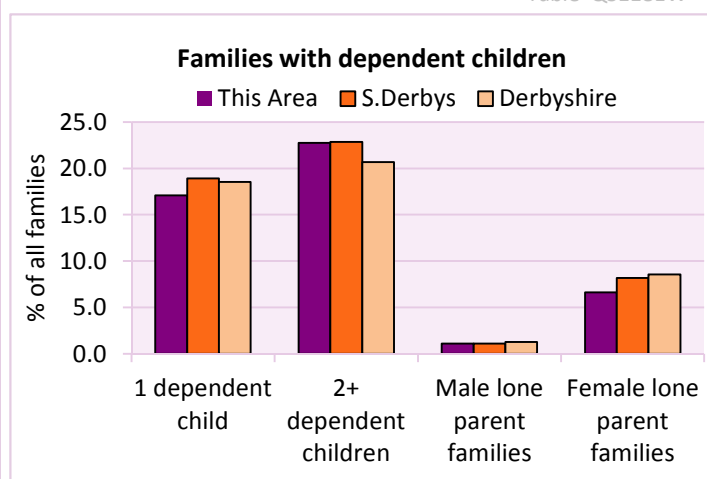
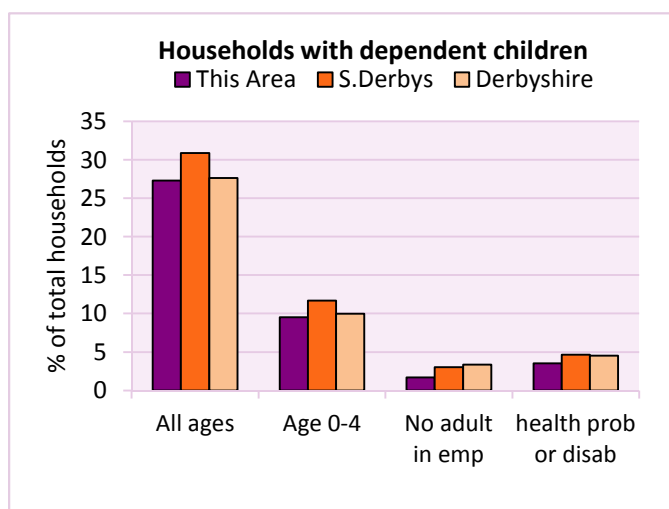
Table LC1114EW

Families with dependent children by employment status	Number of parents aged 16+	% of population 16+		
		This Area	S.Derbys	Derbyshire
Couple families with dependent children:				
- 1 adult in employment	220	5.3	5.2	4.8
- 2 adults in employment	754	18.3	18.3	15.7
- No adult in employment	14	0.3	1.0	1.2
Lone parent families with dependent children:				
- 1 adult in employment	81	2.0	2.3	2.3
- No adult in employment	38	0.9	1.2	1.3

Table LC1601EW

Total dependent children	Dependent children		
	This Area	S.Derbys	Derbyshire
Total dependent children	1,072	20,993	157,571

Table QS118EW



# 2011 Census: Households Profile

Melbourne

Area type and code  
Ward (E05008815)

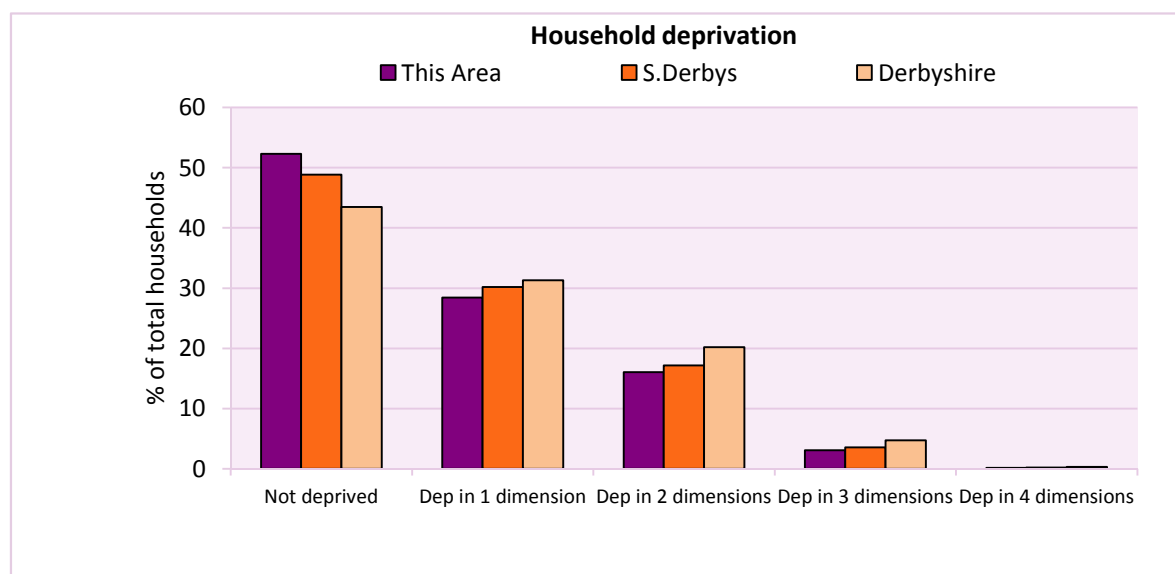
## Deprivation

The Census measure of deprivation uses the following four dimensions:

**Employment** - Where any member of the household who is not a full-time student is either unemployed or long-term sick; **Education** - Where no member of the household has at least a level 2 qualification, and no member of the household aged 16-18 is a full-time student; **Health and disability** - If any member of the household has 'bad or very bad' general health or has a long term health problem; and **Housing** - The household's accommodation is either overcrowded (with an occupancy rating -1 or less), is in a shared dwelling, or has no central heating. A household is classified as being deprived in one to four of these dimensions in any combination.

Household deprivation (Census classification)	Number of households	% of total households		
		This Area	S.Derbys	Derbyshire
Not deprived in any dimension	1,175	52.3	48.9	43.5
Deprived in one dimension	639	28.4	30.2	31.3
Deprived in 2 dimensions	361	16.1	17.2	20.2
Deprived in 3 dimensions	69	3.1	3.5	4.7
Deprived in 4 dimensions	3	0.1	0.2	0.3

Table QS119EW



## Car availability

Car availability Number of cars or vans in household	Number of households	% of total households		
		This Area	S.Derbys	Derbyshire
0	351	15.6	13.5	20.1
1	873	38.9	40.9	42.4
2	796	35.4	35.2	28.9
3	164	7.3	7.7	6.4
4+	63	2.8	2.7	2.2
<b>Total number of cars or vans</b>	<b>Number of cars/vans</b>	<b>Average number of cars per household</b>		
	3,234	This Area	S.Derbys	Derbyshire
		1.4	1.5	1.3

Table KS404EW

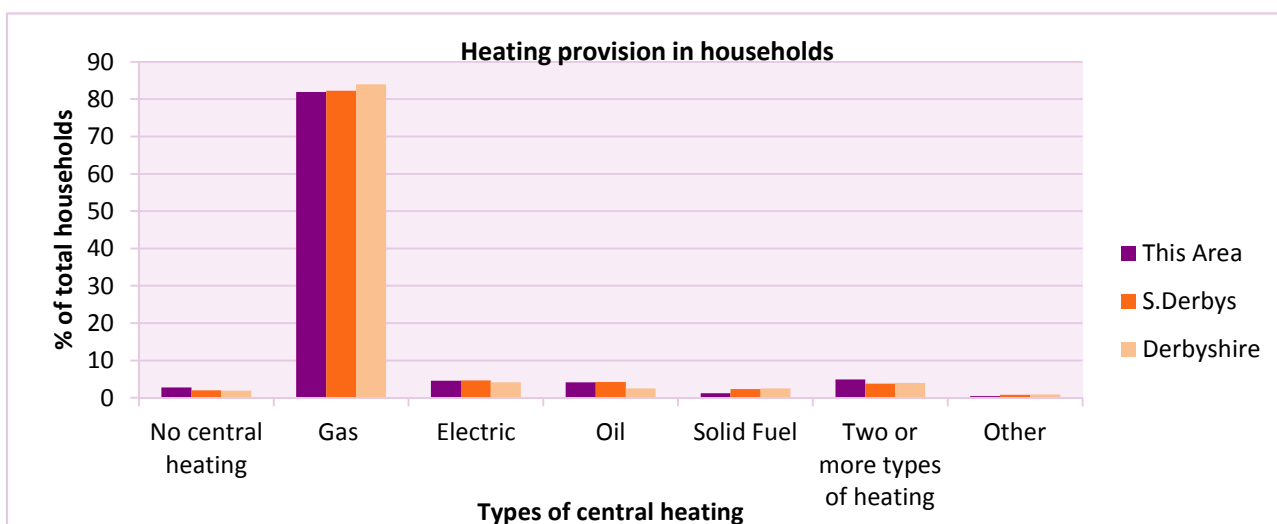
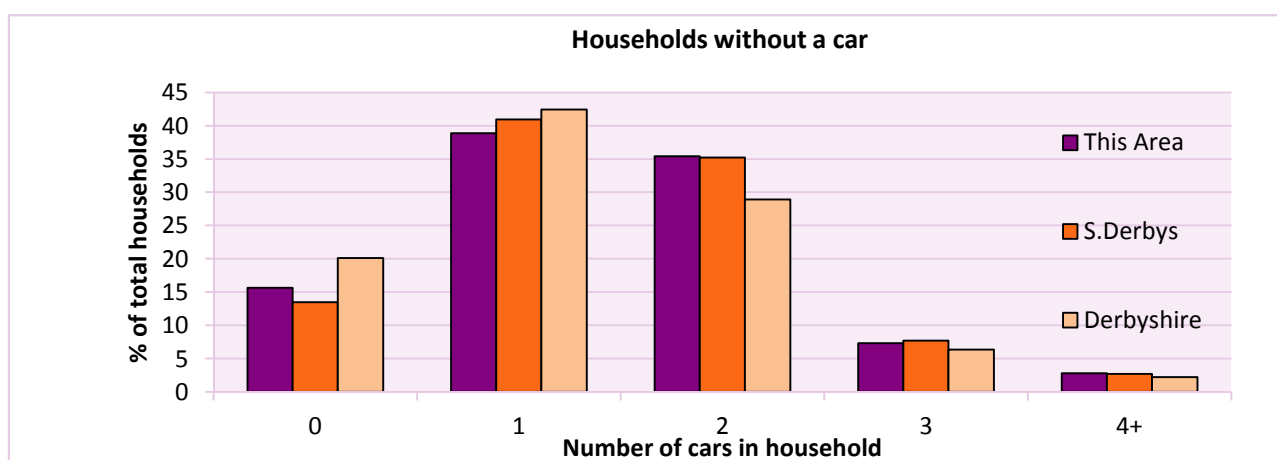
# 2011 Census: Households Profile

Melbourne

Area type and code  
Ward (E05008815)

Central heating provision in household	Number of households	% of households with one usual resident		
		This Area	S.Derbys	Derbyshire
No central heating	62	2.8	2.0	2.0
Has Central Heating	2,185	97.2	98.0	98.0
<i>of which</i>				
- Gas	1,840	81.9	82.2	83.9
- Electric including storage heaters	102	4.5	4.6	4.2
- Oil	94	4.2	4.2	2.6
- Solid fuel (wood, coal)	28	1.2	2.3	2.5
- Other and more than one type of heating	121	5.4	4.6	4.8

Table QS415EW



For an **explanation** of the various terms used in these tables, please see the accompanying **Glossary**.

There is also a **Summary** profile, and there are other extension profiles covering the following topics:- **Population, Economic Activity, Equalities, Health, Households and Housing**.

**Profiles** in Adobe Acrobat (pdf) format can be downloaded from the Derbyshire Observatory web site, which also provides interactive maps and charts - <http://observatory.derbyshire.gov.uk>

Version: 2.0