

## Repton

Area type and code  
Ward (E05008818)

### Total households

Total population resident in households	Total number of households	Total number of families in households
4,914	2,129	1,537

A family is defined as a group of people who are either a:

- married, same-sex civil partnership, or cohabiting couple, with or without child(ren)
- lone parent with child(ren)
- married, same-sex civil partnership, or cohabiting couple with grandchild(ren) but with no children present from the intervening generation
- single grandparent with grandchild(ren) but no children present from the intervening generation

Children in couple families need not belong to both members of the couple.

For single or couple grandparents with grandchildren present, the children of the grandparent(s) may also be present if they are not parents or grandparents of the youngest generation present.

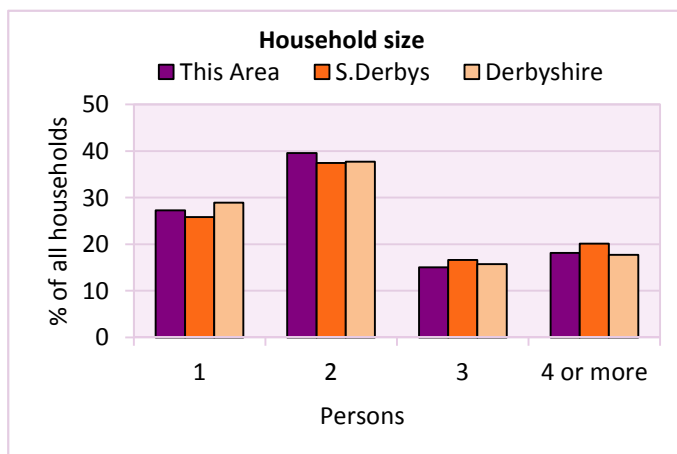
### Household size

Household size		% of total households		
Persons	Number of households	This Area	S.Derbys	Derbyshire
1	581	27.3	25.8	28.9
2	843	39.6	37.4	37.7
3	320	15.0	16.6	15.7
4 or more	385	18.1	20.1	17.7

Table LC4404EW

Average household size		Average Household Size		
Persons	Number of households	This Area	S.Derbys	Derbyshire
4,914	2,129	2.3	2.4	2.3

Table KS403EW



### Household composition

Household composition	Number of households	% of total households		
		This Area	S.Derbys	Derbyshire
One person households:	581	27.3	25.8	28.9
- Pensioner	273	12.8	10.4	13.0
- Other	308	14.5	15.4	15.9
One family households:	1,328	62.4	60.8	57.2
- All pensioner	239	11.2	8.6	9.6
- Married couple households	895	42.0	40.1	36.4
- Cohabiting couple households	194	9.1	12.1	11.2
Lone parent households:	120	5.6	8.9	9.5
- with at least 1 dependent child	81	3.8	6.1	6.2
- all children non-dependent	39	1.8	2.8	3.3
Other households	100	4.7	4.4	4.4

Table KS105EW

# 2011 Census: Households Profile

Repton

Area type and code  
Ward (E05008818)

## Dependent children

Households with dependent children	Number of households	% of total households		
		This Area	S.Derbys	Derbyshire
Households with dependent children: All ages	553	26.0	30.9	27.6
Households with dependent children: Age 0-4	174	8.2	11.7	10.0
Households with dependent children and no adult in employment	34	1.6	3.0	3.4
Households with one person in household with long-term health problem or disability with dependent children	59	2.8	4.6	4.5

Table KS106EW

Families with dependent children	Number of families	% of all families		
		This Area	S.Derbys	Derbyshire
Families with 1 dependent child	247	16.1	18.9	18.5
Families with 2 or more dependent children	306	19.9	22.8	20.7
Male lone parent families	12	0.8	1.1	1.3
Female lone parent families	78	5.1	8.2	8.6

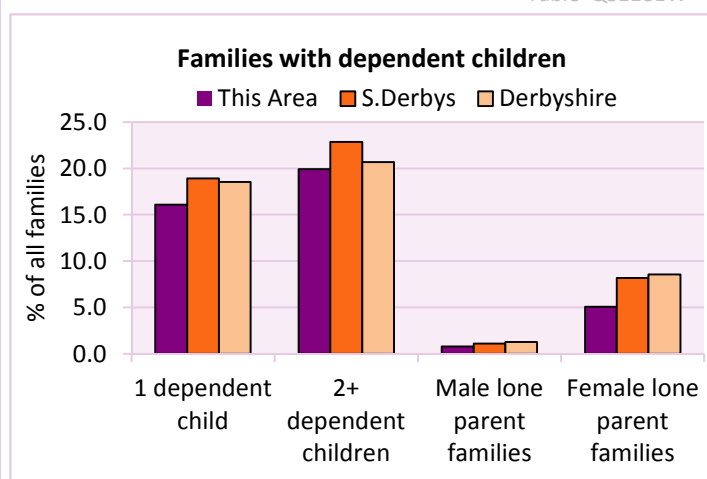
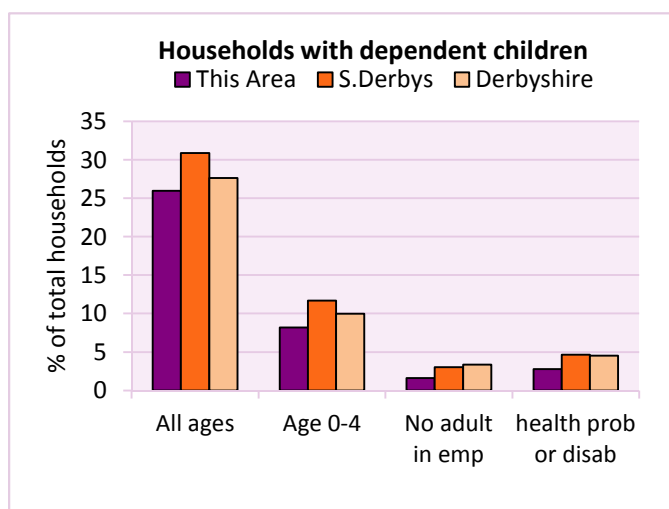
Table LC1114EW

Families with dependent children by employment status	Number of parents aged 16+	% of population 16+		
		This Area	S.Derbys	Derbyshire
Couple families with dependent children:				
- 1 adult in employment	192	2.9	5.2	4.8
- 2 adults in employment	716	10.7	18.3	15.7
- No adult in employment	18	0.3	1.0	1.2
Lone parent families with dependent children:				
- 1 adult in employment	62	0.9	2.3	2.3
- No adult in employment	28	0.4	1.2	1.3

Table LC1601EW

Total dependent children	Dependent children		
	This Area	S.Derbys	Derbyshire
Total dependent children	962	20,993	157,571

Table QS118EW



# 2011 Census: Households Profile

Repton

Area type and code  
Ward (E05008818)

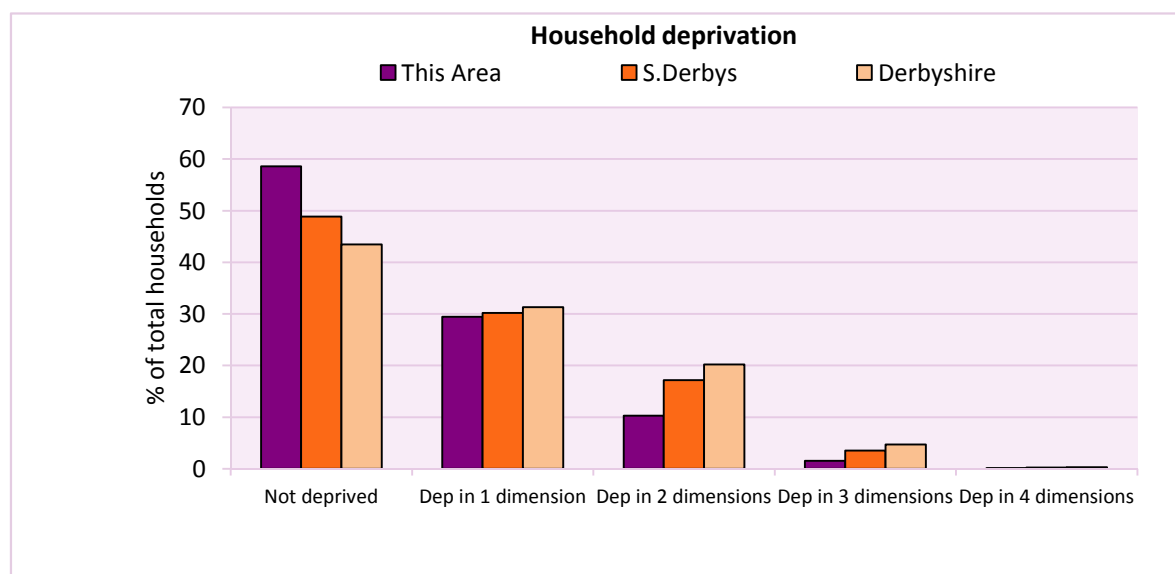
## Deprivation

The Census measure of deprivation uses the following four dimensions:

**Employment** - Where any member of the household who is not a full-time student is either unemployed or long-term sick; **Education** - Where no member of the household has at least a level 2 qualification, and no member of the household aged 16-18 is a full-time student; **Health and disability** - If any member of the household has 'bad or very bad' general health or has a long term health problem; and **Housing** - The household's accommodation is either overcrowded (with an occupancy rating -1 or less), is in a shared dwelling, or has no central heating. A household is classified as being deprived in one to four of these dimensions in any combination.

Household deprivation (Census classification)	Number of households	% of total households		
		This Area	S.Derbys	Derbyshire
Not deprived in any dimension	1,248	58.6	48.9	43.5
Deprived in one dimension	627	29.5	30.2	31.3
Deprived in 2 dimensions	219	10.3	17.2	20.2
Deprived in 3 dimensions	33	1.6	3.5	4.7
Deprived in 4 dimensions	2	0.1	0.2	0.3

Table QS119EW



## Car availability

Car availability Number of cars or vans in household	Number of households	% of total households		
		This Area	S.Derbys	Derbyshire
0	181	8.5	13.5	20.1
1	800	37.6	40.9	42.4
2	845	39.7	35.2	28.9
3	215	10.1	7.7	6.4
4+	88	4.1	2.7	2.2
<b>Total number of cars or vans</b>	<b>Number of cars/vans</b>	<b>Average number of cars per household</b>		
	3,527	This Area	S.Derbys	Derbyshire
		1.7	1.5	1.3

Table KS404EW

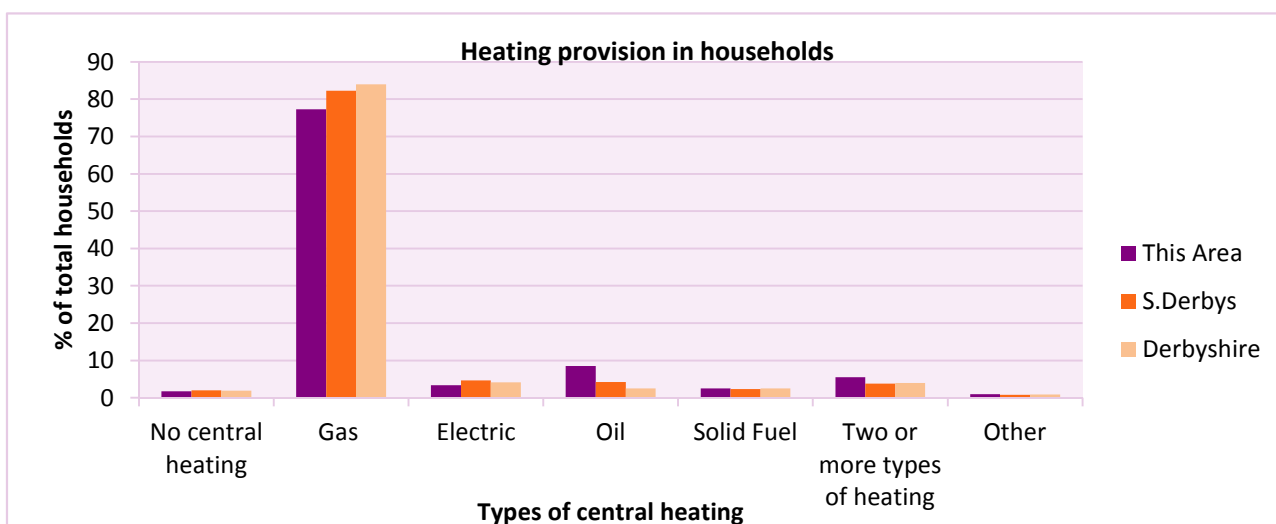
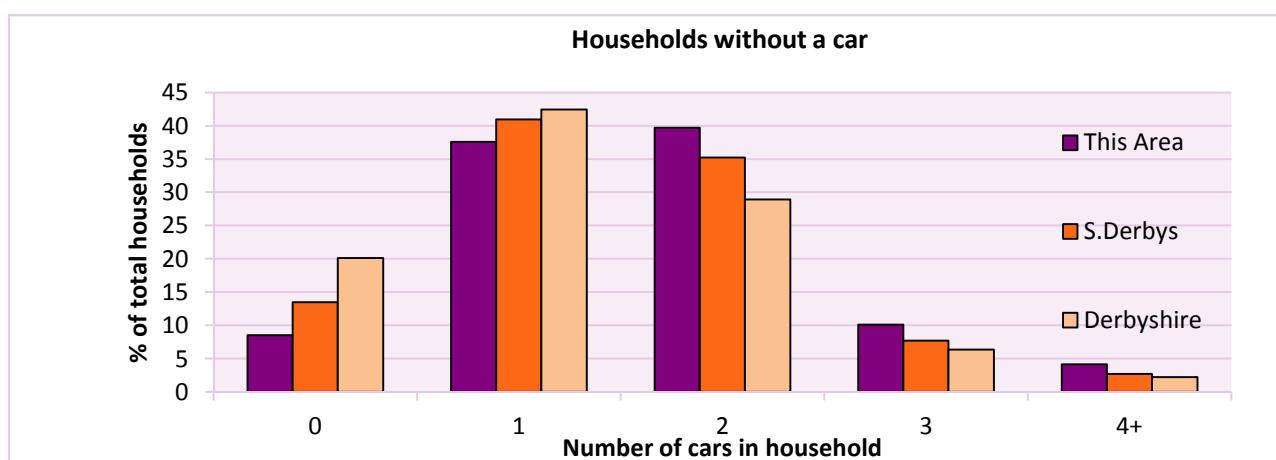
# 2011 Census: Households Profile

Repton

Area type and code  
Ward (E05008818)

Central heating provision in household	Number of households	% of households with one usual resident		
		This Area	S.Derbys	Derbyshire
No central heating	37	1.7	2.0	2.0
Has Central Heating	2,092	98.3	98.0	98.0
<i>of which</i>				
- Gas	1,646	77.3	82.2	83.9
- Electric including storage heaters	72	3.4	4.6	4.2
- Oil	182	8.5	4.2	2.6
- Solid fuel (wood, coal)	54	2.5	2.3	2.5
- Other and more than one type of heating	138	6.5	4.6	4.8

Table QS415EW



For an **explanation** of the various terms used in these tables, please see the accompanying **Glossary**.

There is also a **Summary** profile, and there are other extension profiles covering the following topics:- **Population, Economic Activity, Equalities, Health, Households and Housing**.

**Profiles** in Adobe Acrobat (pdf) format can be downloaded from the Derbyshire Observatory web site, which also provides interactive maps and charts - <http://observatory.derbyshire.gov.uk>

Version: 2.0