

## Seales

Area type and code  
Ward (E05008819)

### Total households

Total population resident in households	Total number of households	Total number of families in households
5,133	2,227	1,630

A family is defined as a group of people who are either a:

- married, same-sex civil partnership, or cohabiting couple, with or without child(ren)
- lone parent with child(ren)
- married, same-sex civil partnership, or cohabiting couple with grandchild(ren) but with no children present from the intervening generation
- single grandparent with grandchild(ren) but no children present from the intervening generation

Children in couple families need not belong to both members of the couple.

For single or couple grandparents with grandchildren present, the children of the grandparent(s) may also be present if they are not parents or grandparents of the youngest generation present.

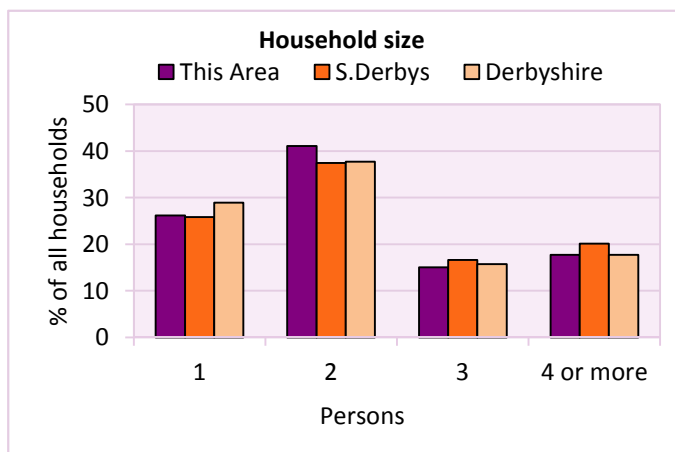
### Household size

Household size		% of total households		
Persons	Number of households	This Area	S.Derbys	Derbyshire
1	583	26.2	25.8	28.9
2	915	41.1	37.4	37.7
3	335	15.0	16.6	15.7
4 or more	394	17.7	20.1	17.7

Table LC4404EW

Average household size		Average Household Size		
Persons	Number of households	This Area	S.Derbys	Derbyshire
5,133	2,227	2.3	2.4	2.3

Table KS403EW



### Household composition

Household composition	Number of households	% of total households		
		This Area	S.Derbys	Derbyshire
One person households:	583	26.2	25.8	28.9
- Pensioner	287	12.9	10.4	13.0
- Other	296	13.3	15.4	15.9
One family households:	1,373	61.7	60.8	57.2
- All pensioner	244	11.0	8.6	9.6
- Married couple households	889	39.9	40.1	36.4
- Cohabiting couple households	240	10.8	12.1	11.2
Lone parent households:	181	8.1	8.9	9.5
- with at least 1 dependent child	100	4.5	6.1	6.2
- all children non-dependent	81	3.6	2.8	3.3
Other households	90	4.0	4.4	4.4

Table KS105EW

# 2011 Census: Households Profile

Seales

Area type and code  
Ward (E05008819)

## Dependent children

Households with dependent children	Number of households	% of total households		
		This Area	S.Derbys	Derbyshire
Households with dependent children: All ages	581	26.1	30.9	27.6
Households with dependent children: Age 0-4	215	9.7	11.7	10.0
Households with dependent children and no adult in employment	48	2.2	3.0	3.4
Households with one person in household with long-term health problem or disability with dependent children	83	3.7	4.6	4.5

Table KS106EW

Families with dependent children	Number of families	% of all families		
		This Area	S.Derbys	Derbyshire
Families with 1 dependent child	249	15.3	18.9	18.5
Families with 2 or more dependent children	330	20.2	22.8	20.7
Male lone parent families	13	0.8	1.1	1.3
Female lone parent families	98	6.0	8.2	8.6

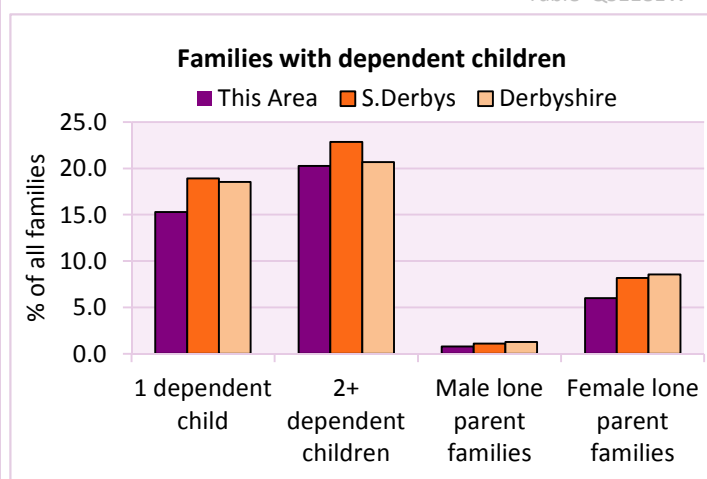
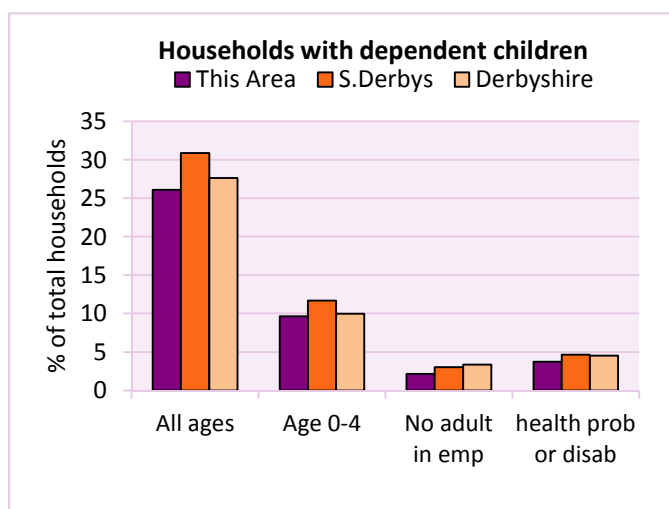
Table LC1114EW

Families with dependent children by employment status	Number of parents aged 16+	% of population 16+		
		This Area	S.Derbys	Derbyshire
Couple families with dependent children:				
- 1 adult in employment	256	5.7	5.2	4.8
- 2 adults in employment	648	14.4	18.3	15.7
- No adult in employment	32	0.7	1.0	1.2
Lone parent families with dependent children:				
- 1 adult in employment	74	1.6	2.3	2.3
- No adult in employment	37	0.8	1.2	1.3

Table LC1601EW

Total dependent children	Dependent children		
	This Area	S.Derbys	Derbyshire
Total dependent children	1,025	20,993	157,571

Table QS118EW



# 2011 Census: Households Profile

Seales

Area type and code  
Ward (E05008819)

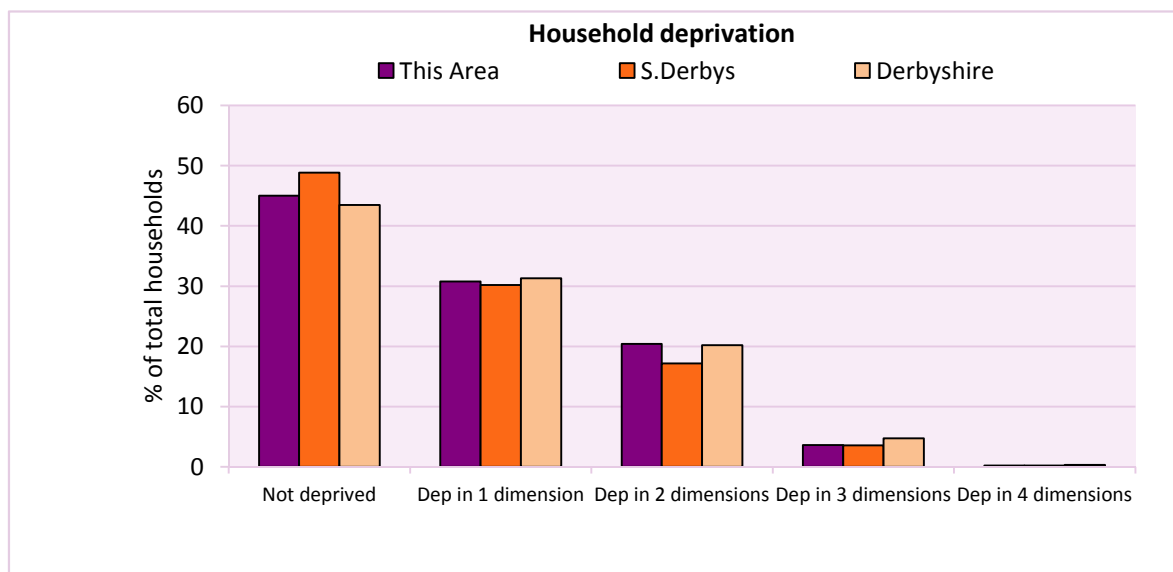
## Deprivation

The Census measure of deprivation uses the following four dimensions:

**Employment** - Where any member of the household who is not a full-time student is either unemployed or long-term sick; **Education** - Where no member of the household has at least a level 2 qualification, and no member of the household aged 16-18 is a full-time student; **Health and disability** - If any member of the household has 'bad or very bad' general health or has a long term health problem; and **Housing** - The household's accommodation is either overcrowded (with an occupancy rating -1 or less), is in a shared dwelling, or has no central heating. A household is classified as being deprived in one to four of these dimensions in any combination.

Household deprivation (Census classification)	Number of households	% of total households		
		This Area	S.Derbys	Derbyshire
Not deprived in any dimension	1,003	45.0	48.9	43.5
Deprived in one dimension	685	30.8	30.2	31.3
Deprived in 2 dimensions	454	20.4	17.2	20.2
Deprived in 3 dimensions	80	3.6	3.5	4.7
Deprived in 4 dimensions	5	0.2	0.2	0.3

Table QS119EW



## Car availability

Car availability Number of cars or vans in household	Number of households	% of total households		
		This Area	S.Derbys	Derbyshire
0	240	10.8	13.5	20.1
1	907	40.7	40.9	42.4
2	795	35.7	35.2	28.9
3	199	8.9	7.7	6.4
4+	86	3.9	2.7	2.2
<b>Total number of cars or vans</b>	<b>Number of cars/vans</b>	<b>Average number of cars per household</b>		
	3,496	This Area	S.Derbys	Derbyshire
		1.6	1.5	1.3

Table KS404EW

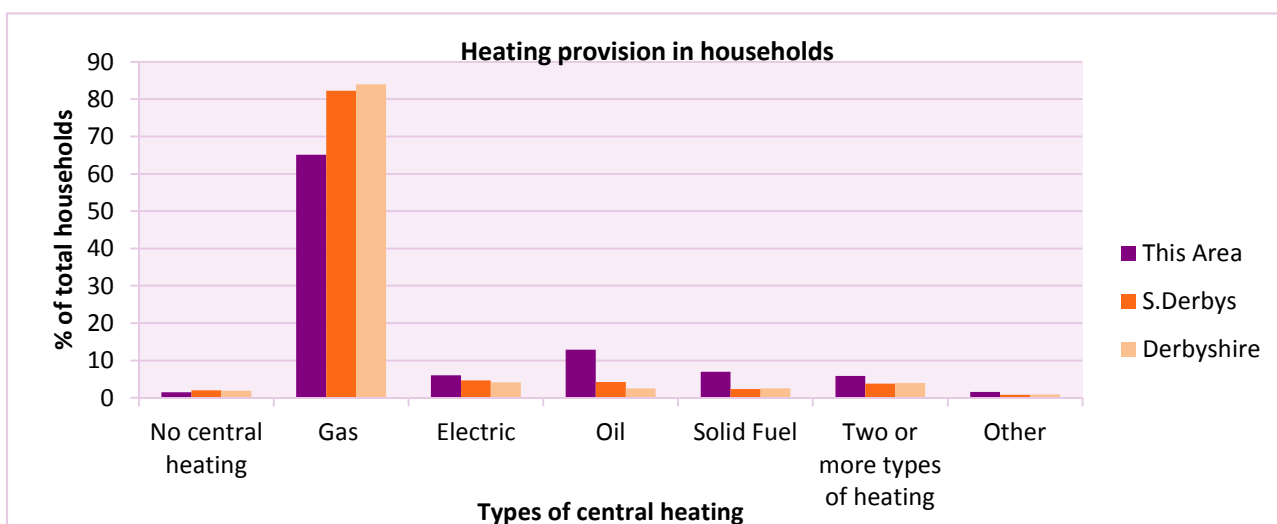
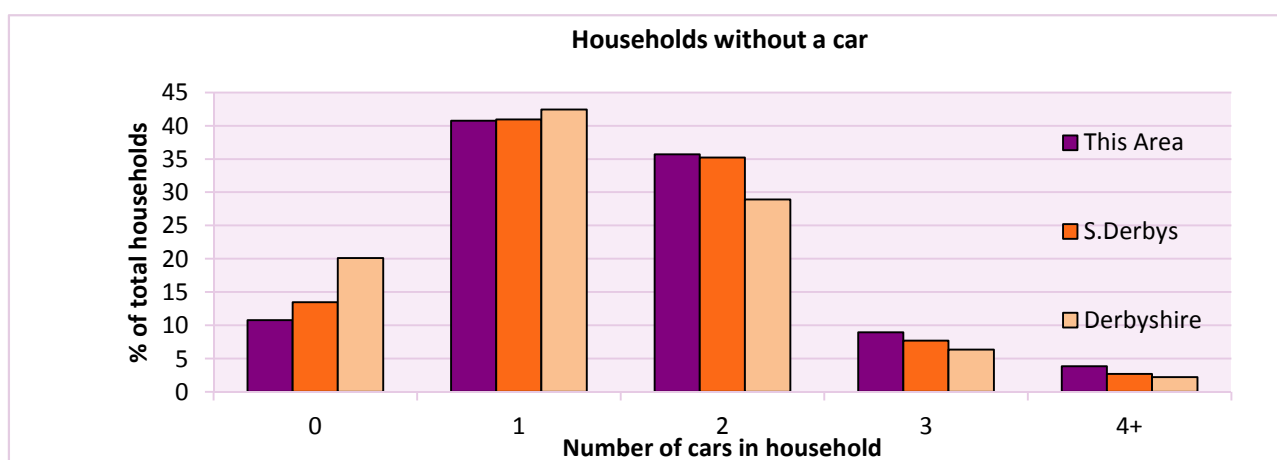
# 2011 Census: Households Profile

## Seales

Area type and code  
Ward (E05008819)

Central heating provision in household	Number of households	% of households with one usual resident		
		This Area	S.Derbys	Derbyshire
No central heating	34	1.5	2.0	2.0
Has Central Heating	2,193	98.5	98.0	98.0
<i>of which</i>				
- Gas	1,450	65.1	82.2	83.9
- Electric including storage heaters	135	6.1	4.6	4.2
- Oil	287	12.9	4.2	2.6
- Solid fuel (wood, coal)	155	7.0	2.3	2.5
- Other and more than one type of heating	166	7.5	4.6	4.8

Table QS415EW



For an **explanation** of the various terms used in these tables, please see the accompanying **Glossary**.

There is also a **Summary** profile, and there are other extension profiles covering the following topics:- **Population, Economic Activity, Equalities, Health, Households and Housing**.

**Profiles** in Adobe Acrobat (pdf) format can be downloaded from the Derbyshire Observatory web site, which also provides interactive maps and charts - <http://observatory.derbyshire.gov.uk>

Version: 2.0