

## Willington and Findern

Area type and code  
Ward (E05008822)

### Total households

Total population resident in households	Total number of households	Total number of families in households
4,515	1,911	1,426

A family is defined as a group of people who are either a:

- married, same-sex civil partnership, or cohabiting couple, with or without child(ren)
- lone parent with child(ren)
- married, same-sex civil partnership, or cohabiting couple with grandchild(ren) but with no children present from the intervening generation
- single grandparent with grandchild(ren) but no children present from the intervening generation

Children in couple families need not belong to both members of the couple.

For single or couple grandparents with grandchildren present, the children of the grandparent(s) may also be present if they are not parents or grandparents of the youngest generation present.

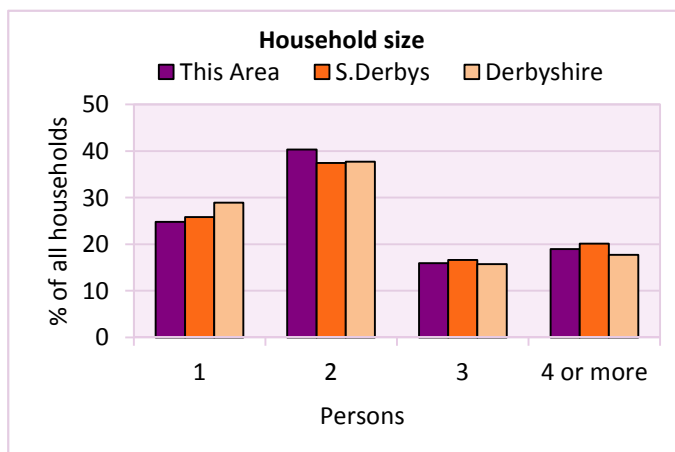
### Household size

Persons	Number of households	% of total households		
		This Area	S.Derbys	Derbyshire
1	474	24.8	25.8	28.9
2	771	40.3	37.4	37.7
3	304	15.9	16.6	15.7
4 or more	362	18.9	20.1	17.7

Table LC4404EW

Persons	Number of households	Average Household Size		
		This Area	S.Derbys	Derbyshire
4,515	1,911	2.4	2.4	2.3

Table KS403EW



### Household composition

Household composition	Number of households	% of total households		
		This Area	S.Derbys	Derbyshire
One person households:	474	24.8	25.8	28.9
- Pensioner	229	12.0	10.4	13.0
- Other	245	12.8	15.4	15.9
One family households:	1,211	63.4	60.8	57.2
- All pensioner	214	11.2	8.6	9.6
- Married couple households	804	42.1	40.1	36.4
- Cohabiting couple households	193	10.1	12.1	11.2
Lone parent households:	150	7.8	8.9	9.5
- with at least 1 dependent child	98	5.1	6.1	6.2
- all children non-dependent	52	2.7	2.8	3.3
Other households	76	4.0	4.4	4.4

Table KS105EW

# 2011 Census: Households Profile

Willington and Findern

Area type and code  
Ward (E05008822)

## Dependent children

Households with dependent children	Number of households	% of total households		
		This Area	S.Derbys	Derbyshire
Households with dependent children: All ages	515	26.9	30.9	27.6
Households with dependent children: Age 0-4	172	9.0	11.7	10.0
Households with dependent children and no adult in employment	31	1.6	3.0	3.4
Households with one person in household with long-term health problem or disability with dependent children	78	4.1	4.6	4.5

Table KS106EW

Families with dependent children	Number of families	% of all families		
		This Area	S.Derbys	Derbyshire
Families with 1 dependent child	236	16.5	18.9	18.5
Families with 2 or more dependent children	279	19.6	22.8	20.7
Male lone parent families	23	1.6	1.1	1.3
Female lone parent families	85	6.0	8.2	8.6

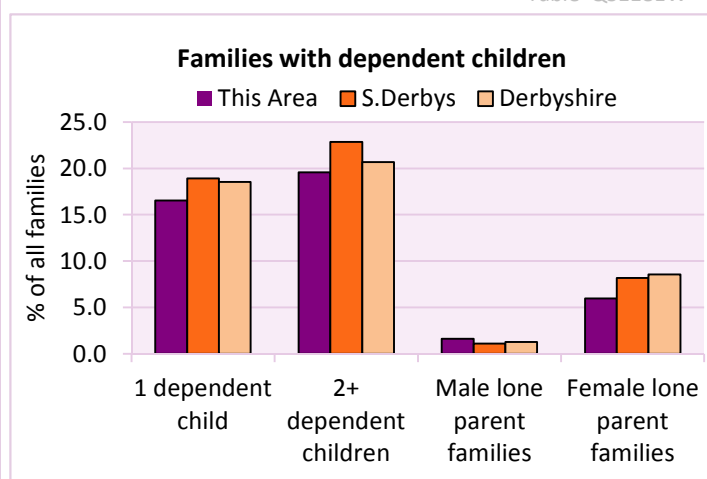
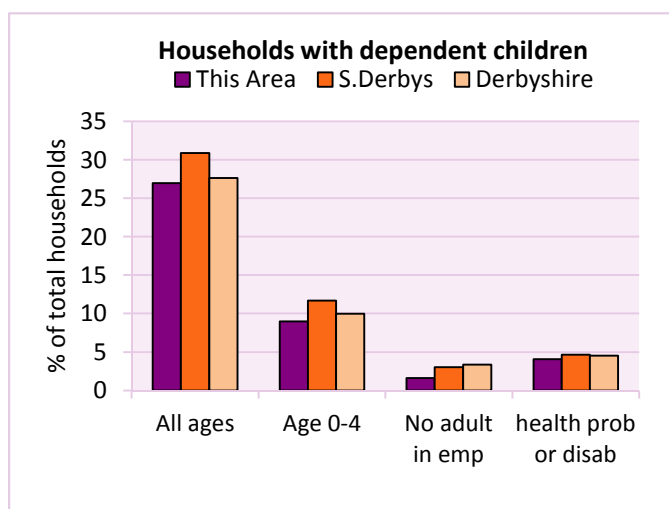
Table LC1114EW

Families with dependent children by employment status	Number of parents aged 16+	% of population 16+		
		This Area	S.Derbys	Derbyshire
Couple families with dependent children:				
- 1 adult in employment	142	2.2	5.2	4.8
- 2 adults in employment	650	10.2	18.3	15.7
- No adult in employment	22	0.3	1.0	1.2
Lone parent families with dependent children:				
- 1 adult in employment	84	1.3	2.3	2.3
- No adult in employment	23	0.4	1.2	1.3

Table LC1601EW

Total dependent children	Dependent children		
	This Area	S.Derbys	Derbyshire
Total dependent children	909	20,993	157,571

Table QS118EW



# 2011 Census: Households Profile

Willington and Findern

Area type and code  
Ward (E05008822)

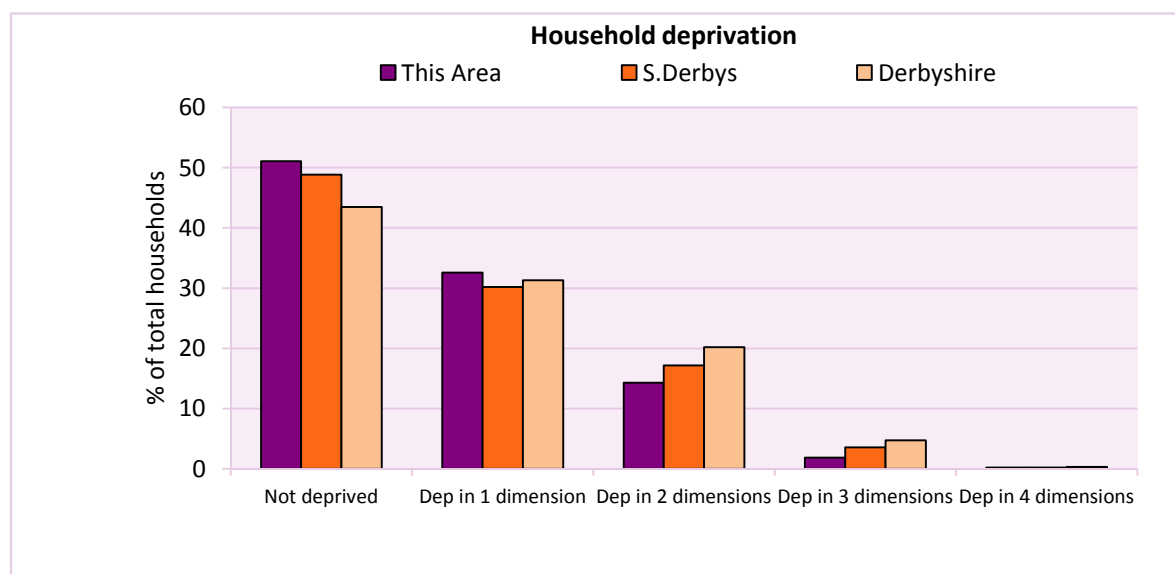
## Deprivation

The Census measure of deprivation uses the following four dimensions:

**Employment** - Where any member of the household who is not a full-time student is either unemployed or long-term sick; **Education** - Where no member of the household has at least a level 2 qualification, and no member of the household aged 16-18 is a full-time student; **Health and disability** - If any member of the household has 'bad or very bad' general health or has a long term health problem; and **Housing** - The household's accommodation is either overcrowded (with an occupancy rating -1 or less), is in a shared dwelling, or has no central heating. A household is classified as being deprived in one to four of these dimensions in any combination.

Household deprivation (Census classification)	Number of households	% of total households		
		This Area	S.Derbys	Derbyshire
Not deprived in any dimension	976	51.1	48.9	43.5
Deprived in one dimension	623	32.6	30.2	31.3
Deprived in 2 dimensions	273	14.3	17.2	20.2
Deprived in 3 dimensions	35	1.8	3.5	4.7
Deprived in 4 dimensions	4	0.2	0.2	0.3

Table QS119EW



## Car availability

Car availability Number of cars or vans in household	Number of households	% of total households		
		This Area	S.Derbys	Derbyshire
0	176	9.2	13.5	20.1
1	821	43.0	40.9	42.4
2	690	36.1	35.2	28.9
3	158	8.3	7.7	6.4
4+	66	3.5	2.7	2.2
<b>Total number of cars or vans</b>	<b>Number of cars/vans</b>	<b>Average number of cars per household</b>		
	2,955	This Area	S.Derbys	Derbyshire
		1.5	1.5	1.3

Table KS404EW

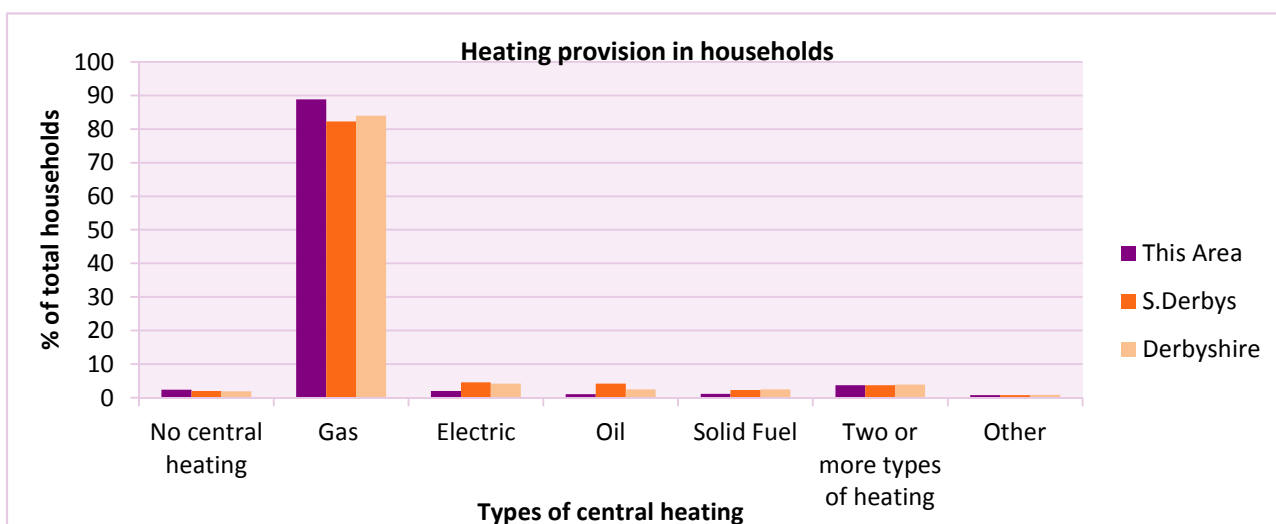
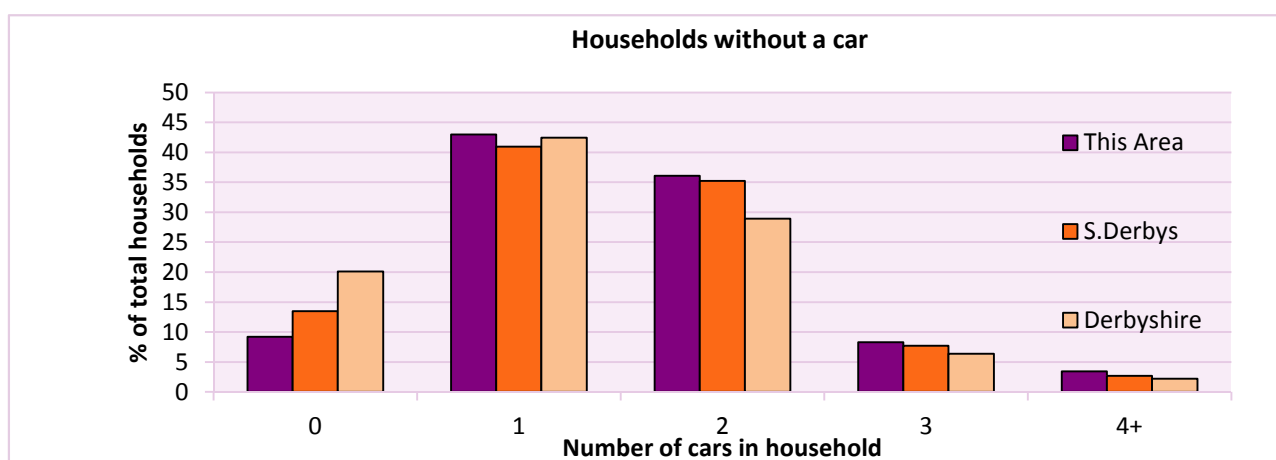
# 2011 Census: Households Profile

## Willington and Findern

Area type and code  
Ward (E05008822)

Central heating provision in household	Number of households	% of households with one usual resident		
		This Area	S.Derbys	Derbyshire
No central heating	47	2.5	2.0	2.0
Has Central Heating	1,864	97.5	98.0	98.0
<i>of which</i>				
- Gas	1,697	88.8	82.2	83.9
- Electric including storage heaters	38	2.0	4.6	4.2
- Oil	20	1.0	4.2	2.6
- Solid fuel (wood, coal)	22	1.2	2.3	2.5
- Other and more than one type of heating	87	4.6	4.6	4.8

Table QS415EW



For an **explanation** of the various terms used in these tables, please see the accompanying **Glossary**.

There is also a **Summary** profile, and there are other extension profiles covering the following topics:- **Population, Economic Activity, Equalities, Health, Households and Housing**.

**Profiles** in Adobe Acrobat (pdf) format can be downloaded from the Derbyshire Observatory web site, which also provides interactive maps and charts - <http://observatory.derbyshire.gov.uk>

Version: 2.0