

Amber Valley 001

Area type and code
MSOA (E02004029)

Total dwellings

Total number of dwellings

2,958

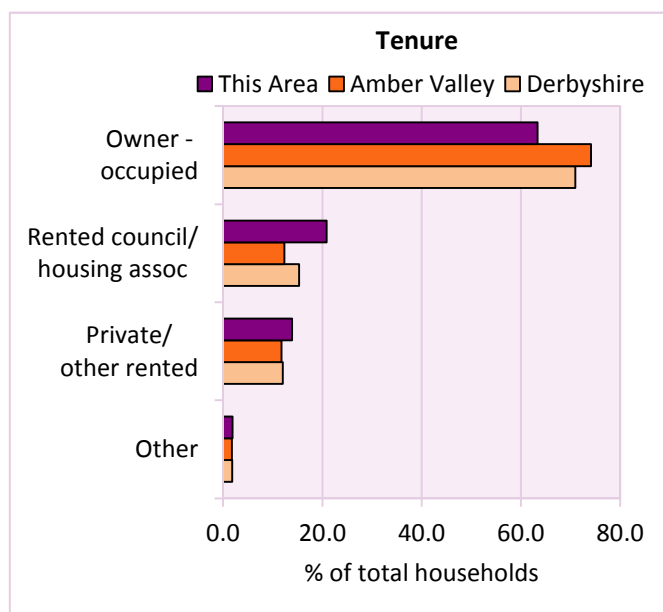
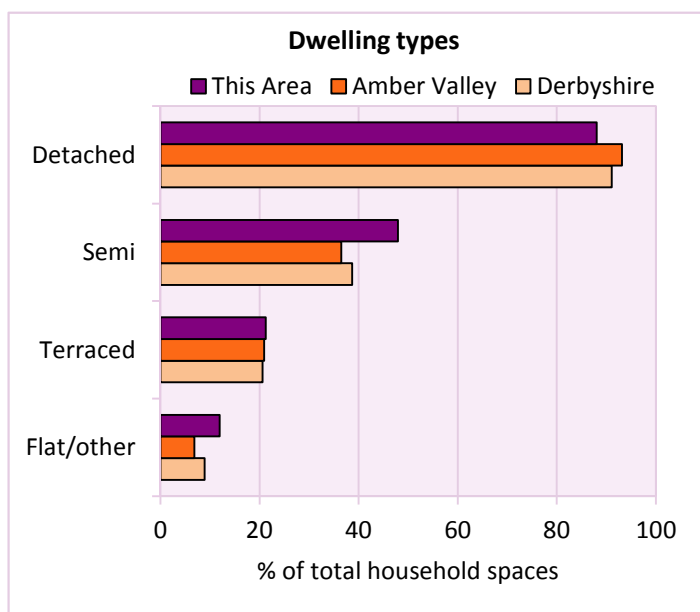
Table KS401EW

Dwelling type	Number of household spaces	% of total household spaces		
		This Area	Amber Valley	Derbyshire
Unshared dwellings				
House or bungalow:	2,610	88.1	93.2	91.1
- detached	559	18.9	35.8	31.8
- semi-detached	1,421	47.9	36.5	38.7
- terraced	630	21.3	20.9	20.6
Flat:	353	11.9	6.7	8.6
- purpose built	279	9.4	4.8	6.5
- part of converted or shared house	30	1.0	0.9	1.2
- in a commercial building	44	1.5	0.9	0.9
Caravan or temporary structure	1	0.0	0.1	0.3
Shared dwellings	1	0.0	0.0	0.0

Table KS401EW

Tenure	Number of households	% of total households		
		This Area	Amber Valley	Derbyshire
Owner - occupied	1,802	63.3	74.1	71.0
Shared ownership	5	0.2	0.4	0.4
Rented from council/housing association	594	20.9	12.3	15.3
Private/other rented	395	13.9	11.8	12.0
Living rent free	49	1.7	1.4	1.4
All households	2,845			

Table KS402EW



2011 Census: Housing Profile

Amber Valley 001

Area type and code
MSOA (E02004029)

Household spaces and occupancy	Number of household spaces	% of total household spaces		
		This Area	Amber Valley	Derbyshire
Occupied	2,845	96.0	95.7	95.8
Unoccupied	119	4.0	4.3	4.2
All household spaces	2,964	100.0	100.0	100.0

Table KS401EW

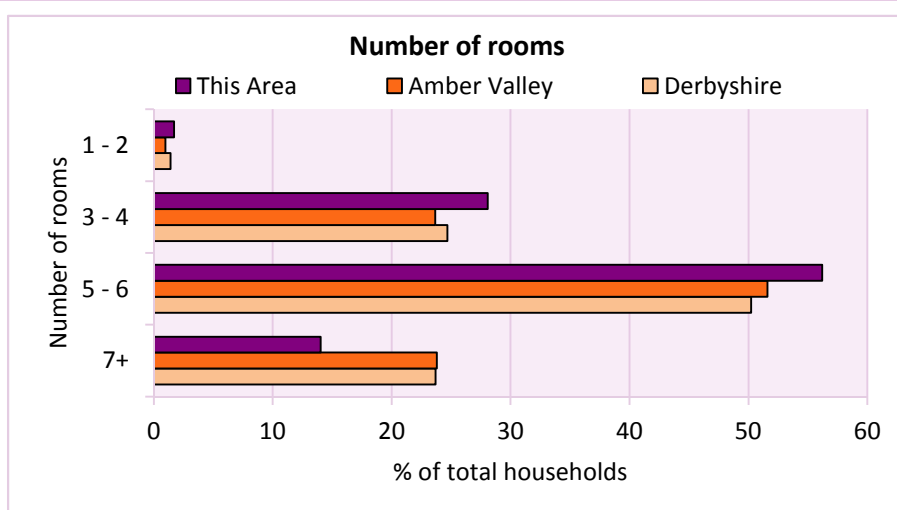
Accommodation

Households by number of rooms Number of rooms	Number of households	% of total households		
		This Area	Amber Valley	Derbyshire
1	4	0.1	0.1	0.2
2	44	1.5	0.9	1.2
3 to 4	799	28.1	23.7	24.7
5 to 6	1,599	56.2	51.6	50.2
7 to 8	337	11.8	17.5	17.5
9+	62	2.2	6.3	6.2
Average number of rooms per household		This Area	Amber Valley	Derbyshire
Average number of rooms per household		5.2	5.6	5.6
Average number of bedrooms per household		2.6	2.8	2.8

Tables KS403EW, QS407EW and QS411EW

Overcrowding and lack of amenities	Number of households	% of total households		
		This Area	Amber Valley	Derbyshire
Households which are:				
- overcrowded	139	4.9	3.2	3.7
- without central heating	60	2.1	2.2	2.0

Table KS403EW



For an **explanation** of the various terms used in these tables, please see the accompanying **Glossary**.

There is also a **Summary** profile, and there are other extension profiles covering the following topics:- **Population, Economic Activity, Equalities, Health, Households and Housing**.

Profiles in Adobe Acrobat (pdf) format can be downloaded from the Derbyshire Observatory web site, which also provides interactive maps and charts - <http://observatory.derbyshire.gov.uk>

Version: 2.0