

Amber Valley 002

Area type and code
MSOA (E02004030)

Total dwellings

Total number of dwellings

2,747

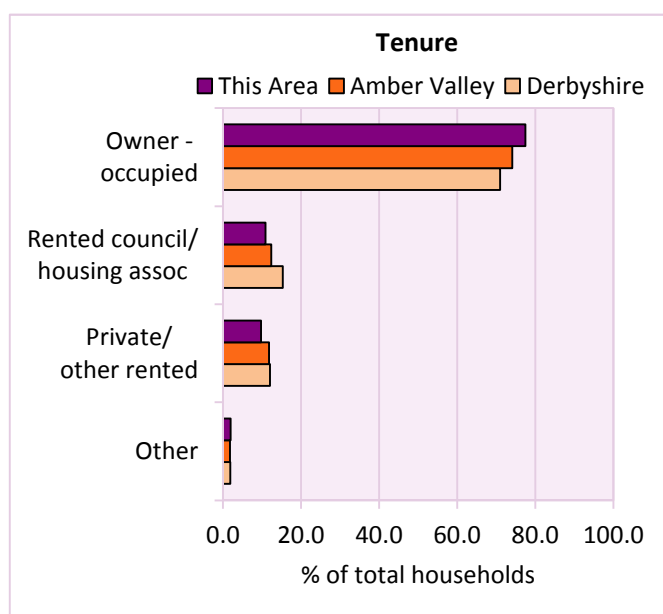
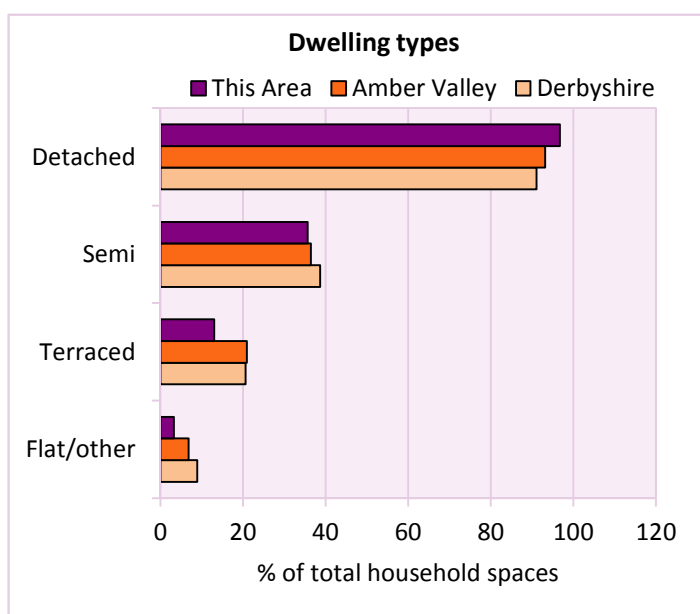
Table KS401EW

Dwelling type	Number of household spaces	% of total household spaces		
		This Area	Amber Valley	Derbyshire
Unshared dwellings				
House or bungalow:	2,657	96.7	93.2	91.1
- detached	1,320	48.1	35.8	31.8
- semi-detached	979	35.6	36.5	38.7
- terraced	358	13.0	20.9	20.6
Flat:	83	3.0	6.7	8.6
- purpose built	42	1.5	4.8	6.5
- part of converted or shared house	22	0.8	0.9	1.2
- in a commercial building	19	0.7	0.9	0.9
Caravan or temporary structure	7	0.3	0.1	0.3
Shared dwellings	0	0.0	0.0	0.0

Table KS401EW

Tenure	Number of households	% of total households		
		This Area	Amber Valley	Derbyshire
Owner - occupied	1,975	77.5	74.1	71.0
Shared ownership	8	0.3	0.4	0.4
Rented from council/housing association	278	10.9	12.3	15.3
Private/other rented	248	9.7	11.8	12.0
Living rent free	41	1.6	1.4	1.4
All households	2,550			

Table KS402EW



2011 Census: Housing Profile

Amber Valley 002

Area type and code
MSOA (E02004030)

Household spaces and occupancy	Number of household spaces	% of total household spaces		
		This Area	Amber Valley	Derbyshire
Occupied	2,550	92.8	95.7	95.8
Unoccupied	197	7.2	4.3	4.2
All household spaces	2,747	100.0	100.0	100.0

Table KS401EW

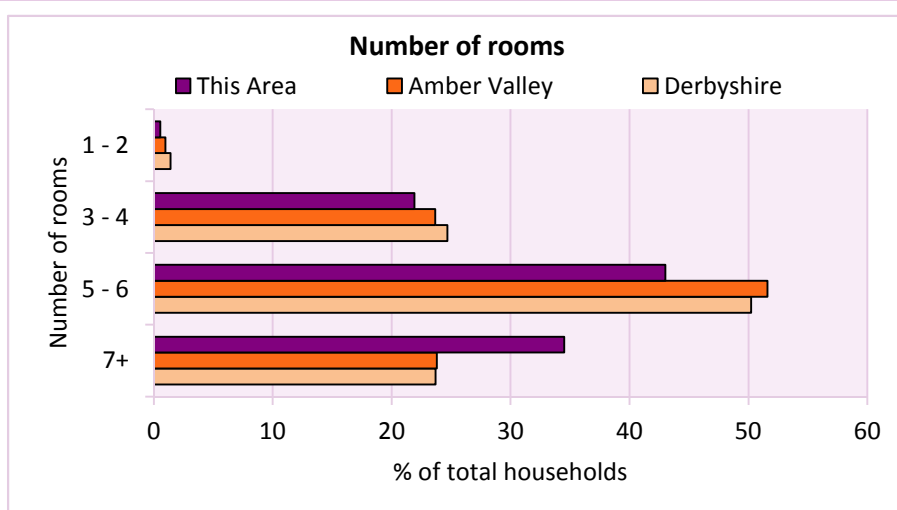
Accommodation

Households by number of rooms Number of rooms	Number of households	% of total households		
		This Area	Amber Valley	Derbyshire
1	2	0.1	0.1	0.2
2	12	0.5	0.9	1.2
3 to 4	559	21.9	23.7	24.7
5 to 6	1,097	43.0	51.6	50.2
7 to 8	586	23.0	17.5	17.5
9+	294	11.5	6.3	6.2
Average number of rooms per household		This Area	Amber Valley	Derbyshire
Average number of rooms per household		6.1	5.6	5.6
Average number of bedrooms per household		2.9	2.8	2.8

Tables KS403EW, QS407EW and QS411EW

Overcrowding and lack of amenities	Number of households	% of total households		
		This Area	Amber Valley	Derbyshire
Households which are:				
- overcrowded	55	2.2	3.2	3.7
- without central heating	74	2.9	2.2	2.0

Table KS403EW



For an **explanation** of the various terms used in these tables, please see the accompanying **Glossary**.

There is also a **Summary** profile, and there are other extension profiles covering the following topics:- **Population, Economic Activity, Equalities, Health, Households and Housing**.

Profiles in Adobe Acrobat (pdf) format can be downloaded from the Derbyshire Observatory web site, which also provides interactive maps and charts - <http://observatory.derbyshire.gov.uk>

Version: 2.0