

## Amber Valley 003

Area type and code  
MSOA (E02004031)

### Total dwellings

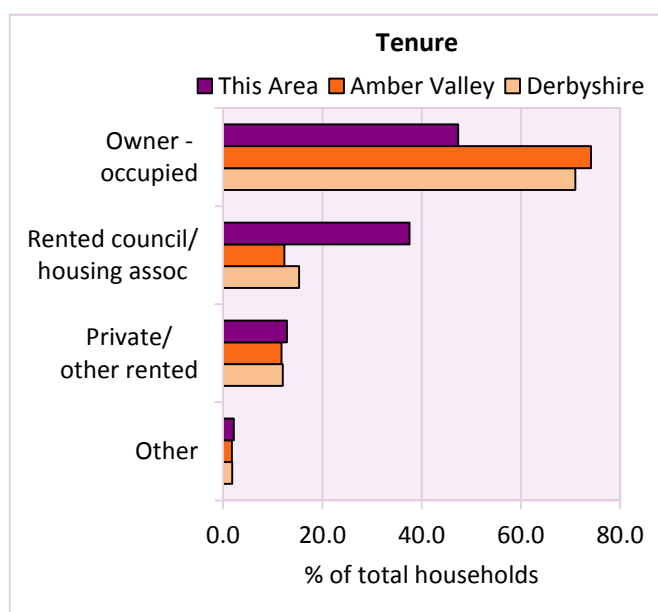
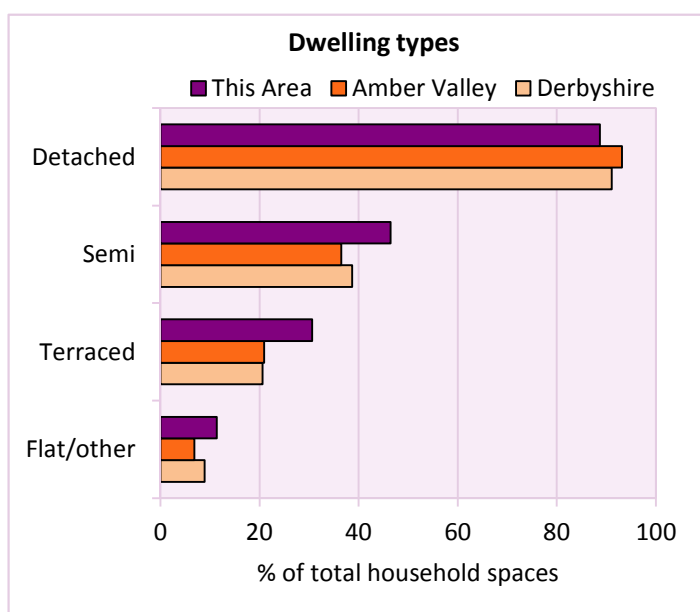
Total number of dwellings 3,356 Table KS401EW

Dwelling type	Number of household spaces	% of total household spaces		
		This Area	Amber Valley	Derbyshire
<b>Unshared dwellings</b>				
House or bungalow:	2,978	88.7	93.2	91.1
- detached	390	11.6	35.8	31.8
- semi-detached	1,560	46.5	36.5	38.7
- terraced	1,028	30.6	20.9	20.6
Flat:	377	11.2	6.7	8.6
- purpose built	306	9.1	4.8	6.5
- part of converted or shared house	43	1.3	0.9	1.2
- in a commercial building	28	0.8	0.9	0.9
Caravan or temporary structure	3	0.1	0.1	0.3
Shared dwellings	1	0.0	0.0	0.0

Table KS401EW

Tenure	Number of households	% of total households		
		This Area	Amber Valley	Derbyshire
Owner - occupied	1,524	47.4	74.1	71.0
Shared ownership	3	0.1	0.4	0.4
Rented from council/housing association	1,209	37.6	12.3	15.3
Private/other rented	415	12.9	11.8	12.0
Living rent free	67	2.1	1.4	1.4
All households	3,218			

Table KS402EW



# 2011 Census: Housing Profile

## Amber Valley 003

Area type and code  
MSOA (E02004031)

Household spaces and occupancy	Number of household spaces	% of total household spaces		
		This Area	Amber Valley	Derbyshire
Occupied	3,218	95.8	95.7	95.8
Unoccupied	140	4.2	4.3	4.2
All household spaces	3,358	100.0	100.0	100.0

Table KS401EW

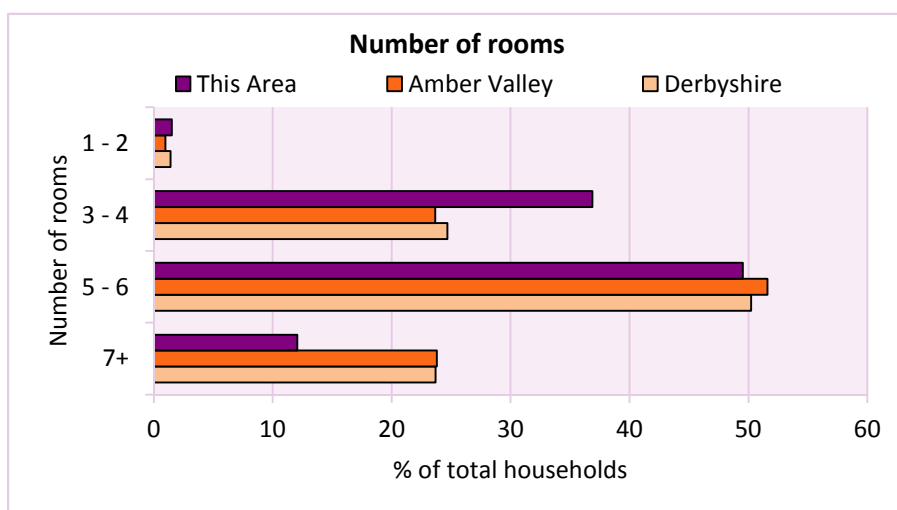
## Accommodation

Households by number of rooms	Number of households	% of total households		
		This Area	Amber Valley	Derbyshire
1	2	0.1	0.1	0.2
2	47	1.5	0.9	1.2
3 to 4	1,187	36.9	23.7	24.7
5 to 6	1,594	49.5	51.6	50.2
7 to 8	311	9.7	17.5	17.5
9+	77	2.4	6.3	6.2
Average number of rooms per household		This Area	Amber Valley	Derbyshire
Average number of rooms per household		5.0	5.6	5.6
Average number of bedrooms per household		2.5	2.8	2.8

Tables KS403EW, QS407EW and QS411EW

Overcrowding and lack of amenities	Number of households	% of total households		
		This Area	Amber Valley	Derbyshire
Households which are:				
- overcrowded	194	6.0	3.2	3.7
- without central heating	73	2.3	2.2	2.0

Table KS403EW



For an **explanation** of the various terms used in these tables, please see the accompanying **Glossary**.

There is also a **Summary** profile, and there are other extension profiles covering the following topics:- **Population, Economic Activity, Equalities, Health, Households and Housing**.

**Profiles** in Adobe Acrobat (pdf) format can be downloaded from the Derbyshire Observatory web site, which also provides interactive maps and charts - <http://observatory.derbyshire.gov.uk>

Version: 2.0