

Amber Valley 006

Area type and code
MSOA (E02004034)

Total dwellings

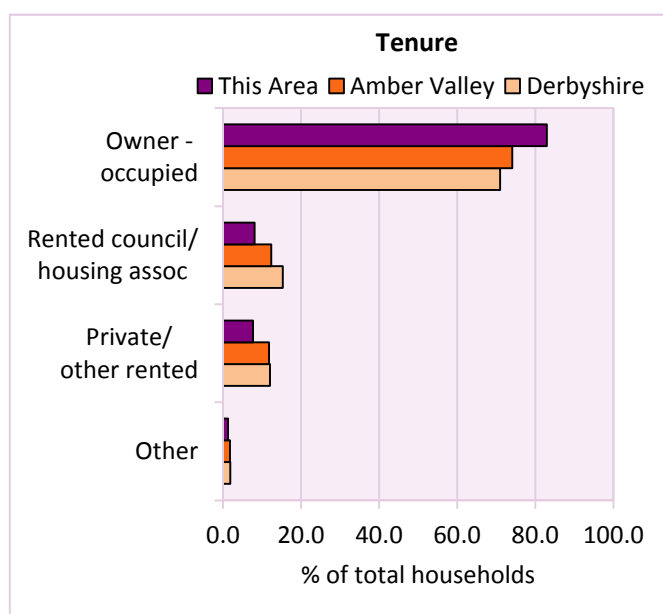
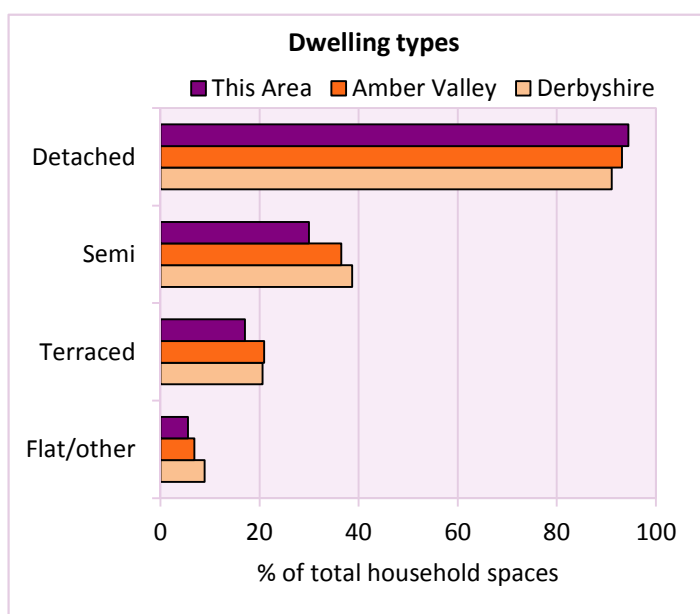
Total number of dwellings 3,287 Table KS401EW

Dwelling type	Number of household spaces	% of total household spaces		
		This Area	Amber Valley	Derbyshire
Unshared dwellings				
House or bungalow:	3,106	94.5	93.2	91.1
- detached	1,560	47.4	35.8	31.8
- semi-detached	986	30.0	36.5	38.7
- terraced	560	17.0	20.9	20.6
Flat:	180	5.5	6.7	8.6
- purpose built	152	4.6	4.8	6.5
- part of converted or shared house	8	0.2	0.9	1.2
- in a commercial building	20	0.6	0.9	0.9
Caravan or temporary structure	2	0.1	0.1	0.3
Shared dwellings	1	0.0	0.0	0.0

Table KS401EW

Tenure	Number of households	% of total households		
		This Area	Amber Valley	Derbyshire
Owner - occupied	2,652	83.0	74.1	71.0
Shared ownership	7	0.2	0.4	0.4
Rented from council/housing association	259	8.1	12.3	15.3
Private/other rented	246	7.7	11.8	12.0
Living rent free	33	1.0	1.4	1.4
All households	3,197			

Table KS402EW



2011 Census: Housing Profile

Amber Valley 006

Area type and code
MSOA (E02004034)

Household spaces and occupancy	Number of household spaces	% of total household spaces		
		This Area	Amber Valley	Derbyshire
Occupied	3,197	97.2	95.7	95.8
Unoccupied	91	2.8	4.3	4.2
All household spaces	3,288	100.0	100.0	100.0

Table KS401EW

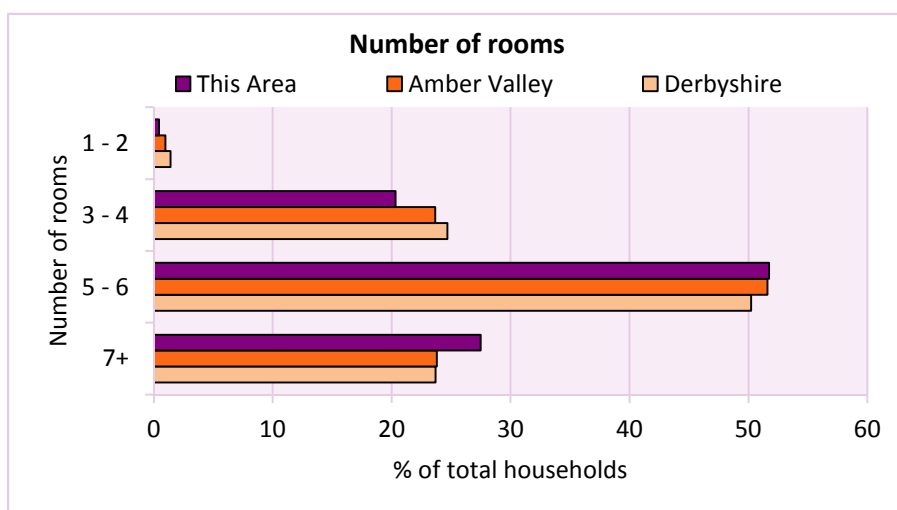
Accommodation

Households by number of rooms Number of rooms	Number of households	% of total households		
		This Area	Amber Valley	Derbyshire
1	2	0.1	0.1	0.2
2	12	0.4	0.9	1.2
3 to 4	650	20.3	23.7	24.7
5 to 6	1,654	51.7	51.6	50.2
7 to 8	693	21.7	17.5	17.5
9+	186	5.8	6.3	6.2
Average number of rooms per household		This Area	Amber Valley	Derbyshire
Average number of rooms per household		5.7	5.6	5.6
Average number of bedrooms per household		2.8	2.8	2.8

Tables KS403EW, QS407EW and QS411EW

Overcrowding and lack of amenities	Number of households	% of total households		
		This Area	Amber Valley	Derbyshire
Households which are:				
- overcrowded	67	2.1	3.2	3.7
- without central heating	80	2.5	2.2	2.0

Table KS403EW



For an **explanation** of the various terms used in these tables, please see the accompanying **Glossary**.

There is also a **Summary** profile, and there are other extension profiles covering the following topics:- **Population, Economic Activity, Equalities, Health, Households and Housing**.

Profiles in Adobe Acrobat (pdf) format can be downloaded from the Derbyshire Observatory web site, which also provides interactive maps and charts - <http://observatory.derbyshire.gov.uk>

Version: 2.0