

Amber Valley 007

Area type and code
MSOA (E02004035)

Total dwellings

Total number of dwellings

2,871

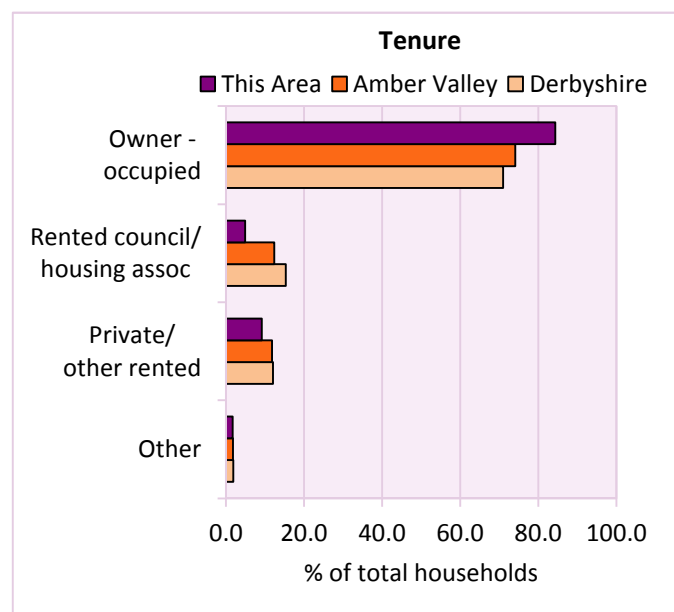
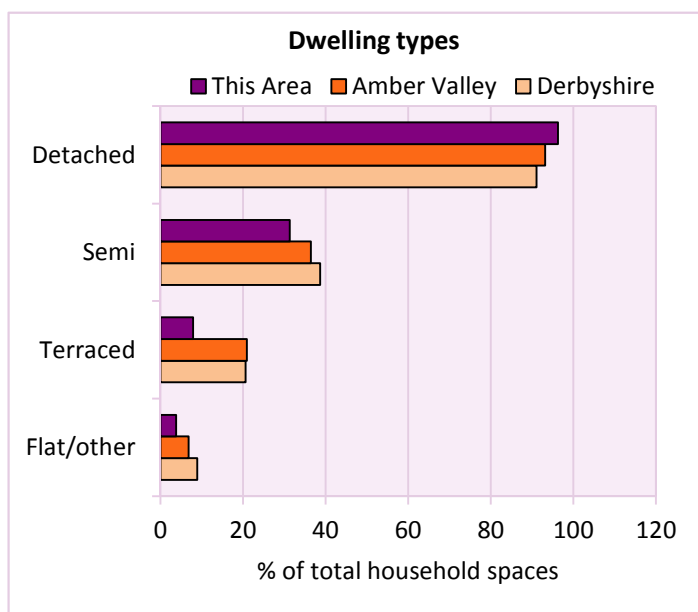
Table KS401EW

Dwelling type	Number of household spaces	% of total household spaces		
		This Area	Amber Valley	Derbyshire
Unshared dwellings				
House or bungalow:	2,763	96.2	93.2	91.1
- detached	1,635	56.9	35.8	31.8
- semi-detached	900	31.3	36.5	38.7
- terraced	228	7.9	20.9	20.6
Flat:	56	2.0	6.7	8.6
- purpose built	29	1.0	4.8	6.5
- part of converted or shared house	13	0.5	0.9	1.2
- in a commercial building	14	0.5	0.9	0.9
Caravan or temporary structure	52	1.8	0.1	0.3
Shared dwellings	0	0.0	0.0	0.0

Table KS401EW

Tenure	Number of households	% of total households		
		This Area	Amber Valley	Derbyshire
Owner - occupied	2,300	84.3	74.1	71.0
Shared ownership	12	0.4	0.4	0.4
Rented from council/housing association	133	4.9	12.3	15.3
Private/other rented	249	9.1	11.8	12.0
Living rent free	33	1.2	1.4	1.4
All households	2,727			

Table KS402EW



2011 Census: Housing Profile

Amber Valley 007

Area type and code
MSOA (E02004035)

Household spaces and occupancy	Number of household spaces	% of total household spaces		
		This Area	Amber Valley	Derbyshire
Occupied	2,727	95.0	95.7	95.8
Unoccupied	144	5.0	4.3	4.2
All household spaces	2,871	100.0	100.0	100.0

Table KS401EW

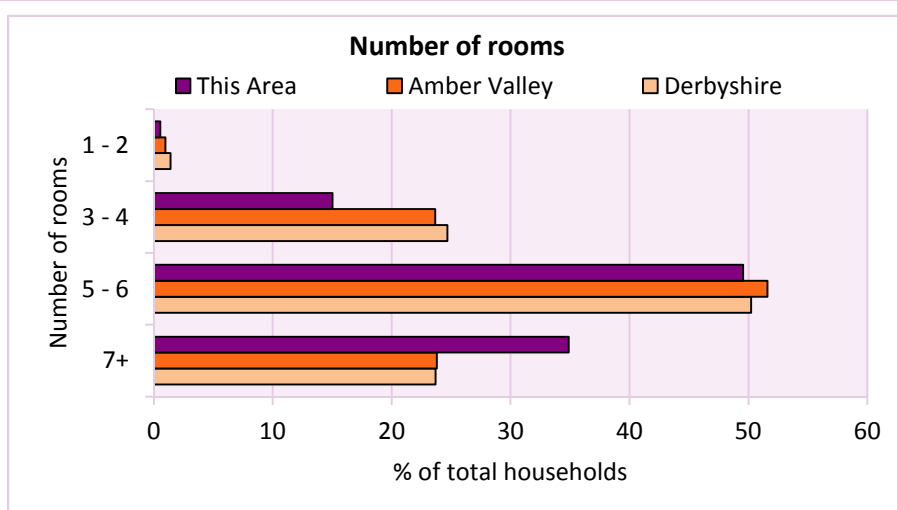
Accommodation

Households by number of rooms Number of rooms	Number of households	% of total households		
		This Area	Amber Valley	Derbyshire
1	4	0.1	0.1	0.2
2	11	0.4	0.9	1.2
3 to 4	410	15.0	23.7	24.7
5 to 6	1,351	49.5	51.6	50.2
7 to 8	601	22.0	17.5	17.5
9+	350	12.8	6.3	6.2
Average number of rooms per household		This Area	Amber Valley	Derbyshire
Average number of rooms per household		6.2	5.6	5.6
Average number of bedrooms per household		3.0	2.8	2.8

Tables KS403EW, QS407EW and QS411EW

Overcrowding and lack of amenities	Number of households	% of total households		
		This Area	Amber Valley	Derbyshire
Households which are:				
- overcrowded	62	2.3	3.2	3.7
- without central heating	53	1.9	2.2	2.0

Table KS403EW



For an **explanation** of the various terms used in these tables, please see the accompanying **Glossary**.

There is also a **Summary** profile, and there are other extension profiles covering the following topics:- **Population, Economic Activity, Equalities, Health, Households and Housing**.

Profiles in Adobe Acrobat (pdf) format can be downloaded from the Derbyshire Observatory web site, which also provides interactive maps and charts - <http://observatory.derbyshire.gov.uk>

Version: 2.0