

Amber Valley 011

Area type and code
MSOA (E02004039)

Total dwellings

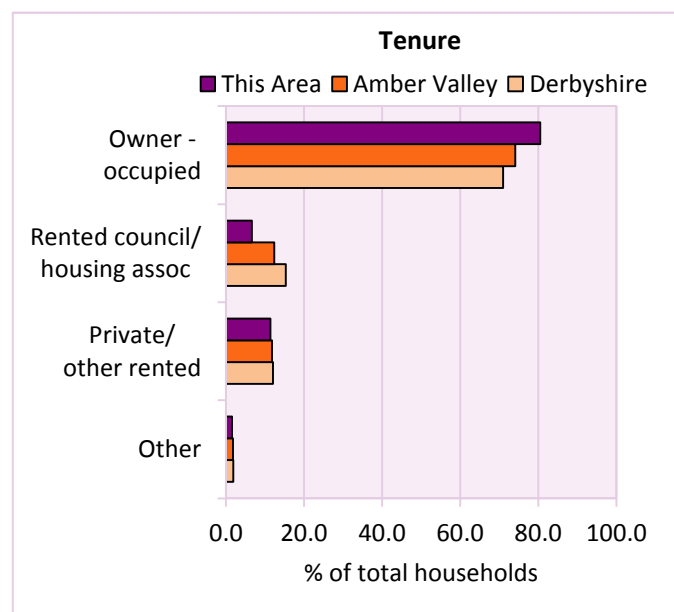
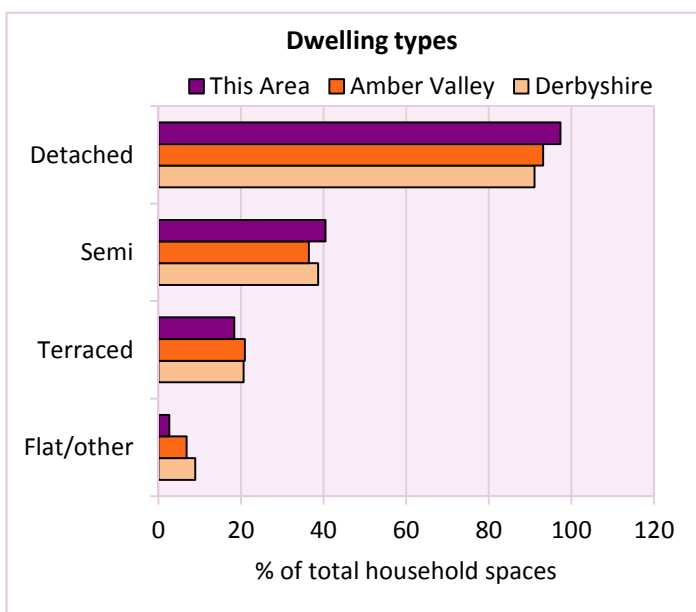
Total number of dwellings 3,543 Table KS401EW

Dwelling type	Number of household spaces	% of total household spaces		
		This Area	Amber Valley	Derbyshire
Unshared dwellings				
House or bungalow:	3,449	97.3	93.2	91.1
- detached	1,365	38.5	35.8	31.8
- semi-detached	1,434	40.5	36.5	38.7
- terraced	650	18.3	20.9	20.6
Flat:	93	2.6	6.7	8.6
- purpose built	74	2.1	4.8	6.5
- part of converted or shared house	6	0.2	0.9	1.2
- in a commercial building	13	0.4	0.9	0.9
Caravan or temporary structure	1	0.0	0.1	0.3
Shared dwellings	0	0.0	0.0	0.0

Table KS401EW

Tenure	Number of households	% of total households		
		This Area	Amber Valley	Derbyshire
Owner - occupied	2,747	80.5	74.1	71.0
Shared ownership	20	0.6	0.4	0.4
Rented from council/housing association	225	6.6	12.3	15.3
Private/other rented	389	11.4	11.8	12.0
Living rent free	32	0.9	1.4	1.4
All households	3,413			

Table KS402EW



2011 Census: Housing Profile

Amber Valley 011

Area type and code
MSOA (E02004039)

Household spaces and occupancy	Number of household spaces	% of total household spaces		
		This Area	Amber Valley	Derbyshire
Occupied	3,413	96.3	95.7	95.8
Unoccupied	130	3.7	4.3	4.2
All household spaces	3,543	100.0	100.0	100.0

Table KS401EW

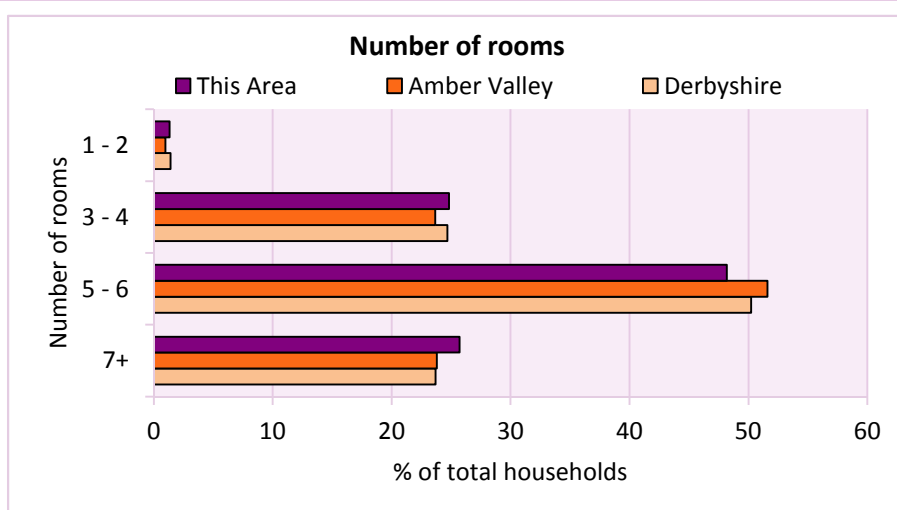
Accommodation

Households by number of rooms Number of rooms	Number of households	% of total households		
		This Area	Amber Valley	Derbyshire
1	0	0.0	0.1	0.2
2	45	1.3	0.9	1.2
3 to 4	847	24.8	23.7	24.7
5 to 6	1,644	48.2	51.6	50.2
7 to 8	675	19.8	17.5	17.5
9+	202	5.9	6.3	6.2
Average number of rooms per household		This Area	Amber Valley	Derbyshire
Average number of rooms per household		5.7	5.6	5.6
Average number of bedrooms per household		2.8	2.8	2.8

Tables KS403EW, QS407EW and QS411EW

Overcrowding and lack of amenities	Number of households	% of total households		
		This Area	Amber Valley	Derbyshire
Households which are:				
- overcrowded	103	3.0	3.2	3.7
- without central heating	83	2.4	2.2	2.0

Table KS403EW



For an **explanation** of the various terms used in these tables, please see the accompanying **Glossary**.

There is also a **Summary** profile, and there are other extension profiles covering the following topics:- **Population, Economic Activity, Equalities, Health, Households and Housing**.

Profiles in Adobe Acrobat (pdf) format can be downloaded from the Derbyshire Observatory web site, which also provides interactive maps and charts - <http://observatory.derbyshire.gov.uk>

Version: 2.0