

Bolsover 003

Area type and code
MSOA (E02004047)

Total dwellings

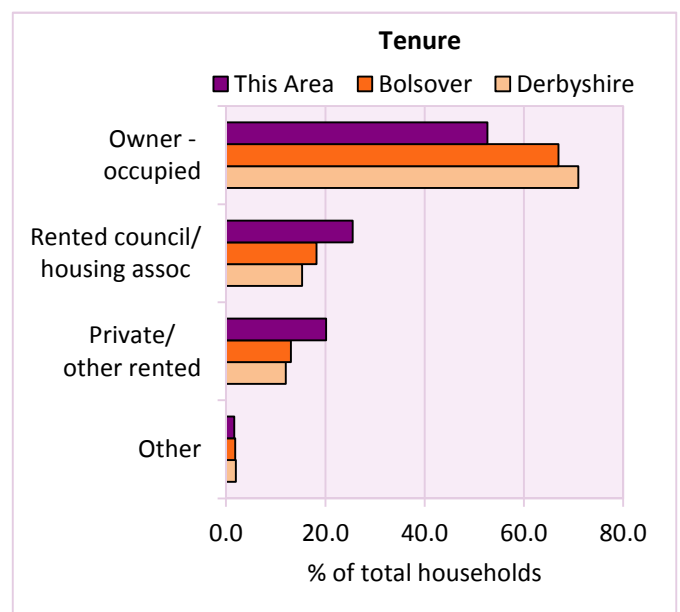
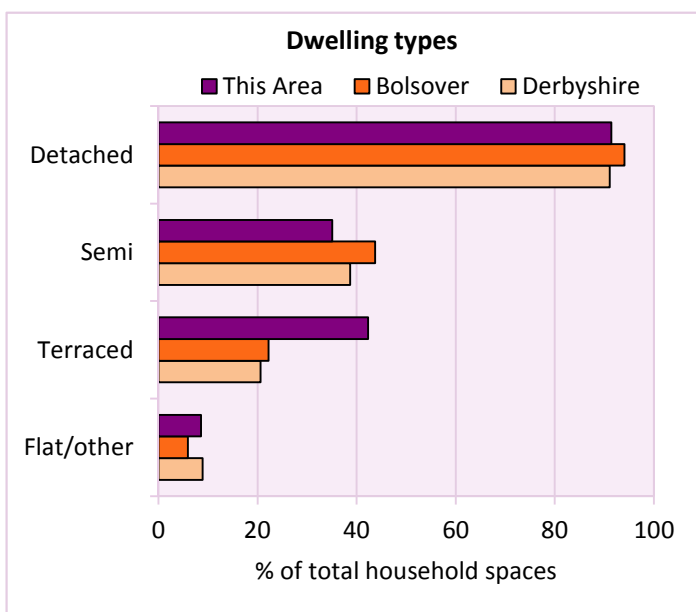
Total number of dwellings 2,706 Table KS401EW

Dwelling type	Number of household spaces	% of total household spaces		
		This Area	Bolsover	Derbyshire
Unshared dwellings				
House or bungalow:	2,473	91.4	94.0	91.1
- detached	379	14.0	28.1	31.8
- semi-detached	949	35.1	43.7	38.7
- terraced	1,145	42.3	22.2	20.6
Flat:	233	8.6	5.9	8.6
- purpose built	171	6.3	4.6	6.5
- part of converted or shared house	32	1.2	0.5	1.2
- in a commercial building	30	1.1	0.8	0.9
Caravan or temporary structure	0	0.0	0.1	0.3
Shared dwellings	0	0.0	0.0	0.0

Table KS401EW

Tenure	Number of households	% of total households		
		This Area	Bolsover	Derbyshire
Owner - occupied	1,320	52.7	67.0	71.0
Shared ownership	4	0.2	0.3	0.4
Rented from council/housing association	639	25.5	18.2	15.3
Private/other rented	506	20.2	13.0	12.0
Living rent free	38	1.5	1.5	1.5
All households	2,507			

Table KS402EW



2011 Census: Housing Profile

Bolsover 003

Area type and code
MSOA (E02004047)

Household spaces and occupancy	Number of household spaces	% of total household spaces		
		This Area	Bolsover	Derbyshire
Occupied	2,507	92.6	95.5	95.8
Unoccupied	199	7.4	4.5	4.2
All household spaces	2,706	100.0	100.0	100.0

Table KS401EW

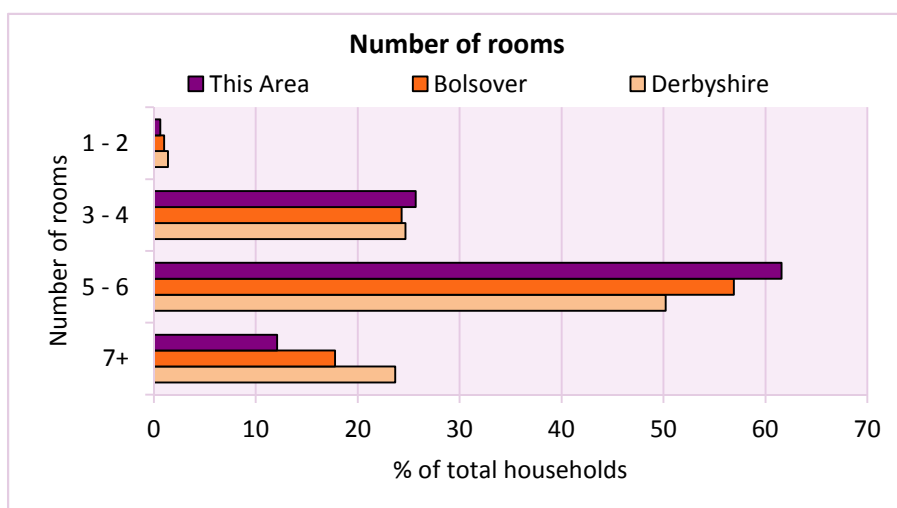
Accommodation

Households by number of rooms	Number of households	% of total households		
		This Area	Bolsover	Derbyshire
1	2	0.1	0.1	0.2
2	14	0.6	0.9	1.2
3 to 4	644	25.7	24.3	24.7
5 to 6	1,544	61.6	56.9	50.2
7 to 8	257	10.3	13.9	17.5
9+	46	1.8	3.9	6.2
Average number of rooms per household		This Area	Bolsover	Derbyshire
Average number of rooms per household		5.3	5.4	5.6
Average number of bedrooms per household		2.6	2.7	2.8

Tables KS403EW, QS407EW and QS411EW

Overcrowding and lack of amenities	Number of households	% of total households		
		This Area	Bolsover	Derbyshire
Households which are:				
- overcrowded	74	3.0	3.3	3.7
- without central heating	18	0.7	1.0	2.0

Table KS403EW



For an **explanation** of the various terms used in these tables, please see the accompanying **Glossary**.

There is also a **Summary** profile, and there are other extension profiles covering the following topics:- **Population, Economic Activity, Equalities, Health, Households and Housing**.

Profiles in Adobe Acrobat (pdf) format can be downloaded from the Derbyshire Observatory web site, which also provides interactive maps and charts - <http://observatory.derbyshire.gov.uk>

Version: 2.0