

Bolsover 004

Area type and code
MSOA (E02004048)

Total dwellings

Total number of dwellings

3,125

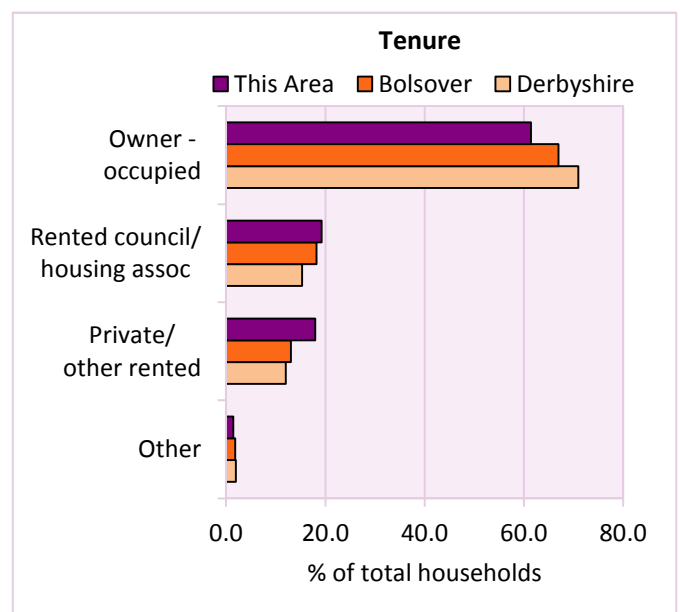
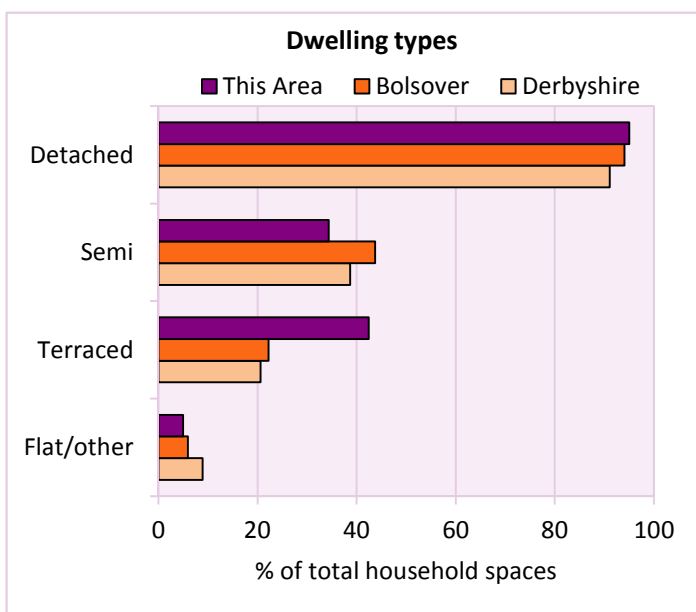
Table KS401EW

Dwelling type	Number of household spaces	% of total household spaces		
		This Area	Bolsover	Derbyshire
Unshared dwellings				
House or bungalow:	2,969	95.0	94.0	91.1
- detached	569	18.2	28.1	31.8
- semi-detached	1,073	34.3	43.7	38.7
- terraced	1,327	42.5	22.2	20.6
Flat:	155	5.0	5.9	8.6
- purpose built	112	3.6	4.6	6.5
- part of converted or shared house	14	0.4	0.5	1.2
- in a commercial building	29	0.9	0.8	0.9
Caravan or temporary structure	1	0.0	0.1	0.3
Shared dwellings	0	0.0	0.0	0.0

Table KS401EW

Tenure	Number of households	% of total households		
		This Area	Bolsover	Derbyshire
Owner - occupied	1,792	61.4	67.0	71.0
Shared ownership	3	0.1	0.3	0.4
Rented from council/housing association	561	19.2	18.2	15.3
Private/other rented	524	18.0	13.0	12.0
Living rent free	39	1.3	1.5	1.5
All households	2,919			

Table KS402EW



2011 Census: Housing Profile

Bolsover 004

Area type and code
MSOA (E02004048)

Household spaces and occupancy	Number of household spaces	% of total household spaces		
		This Area	Bolsover	Derbyshire
Occupied	2,919	93.4	95.5	95.8
Unoccupied	206	6.6	4.5	4.2
All household spaces	3,125	100.0	100.0	100.0

Table KS401EW

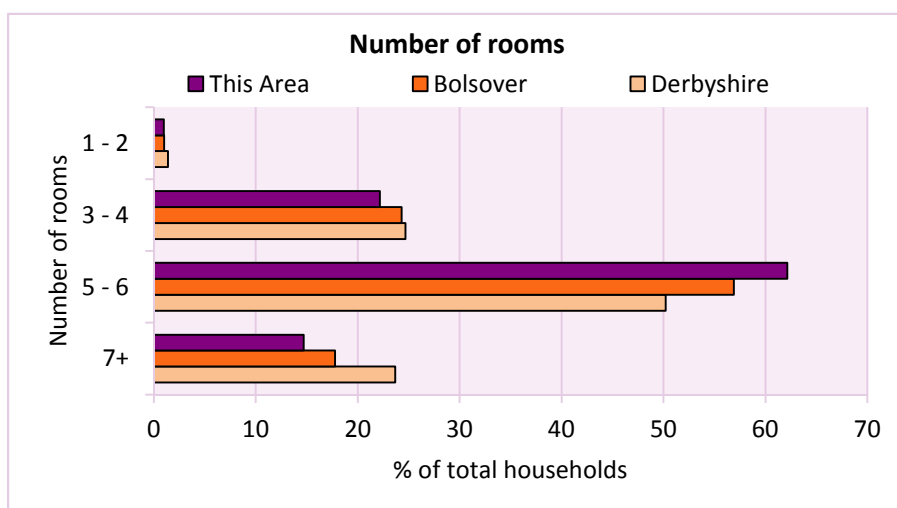
Accommodation

Households by number of rooms Number of rooms	Number of households	% of total households		
		This Area	Bolsover	Derbyshire
1	2	0.1	0.1	0.2
2	27	0.9	0.9	1.2
3 to 4	647	22.2	24.3	24.7
5 to 6	1,814	62.1	56.9	50.2
7 to 8	336	11.5	13.9	17.5
9+	93	3.2	3.9	6.2
Average number of rooms per household		This Area	Bolsover	Derbyshire
Average number of rooms per household		5.4	5.4	5.6
Average number of bedrooms per household		2.7	2.7	2.8

Tables KS403EW, QS407EW and QS411EW

Overcrowding and lack of amenities	Number of households	% of total households		
		This Area	Bolsover	Derbyshire
Households which are:				
- overcrowded	129	4.4	3.3	3.7
- without central heating	36	1.2	1.0	2.0

Table KS403EW



For an **explanation** of the various terms used in these tables, please see the accompanying **Glossary**.

There is also a **Summary** profile, and there are other extension profiles covering the following topics:- **Population, Economic Activity, Equalities, Health, Households and Housing**.

Profiles in Adobe Acrobat (pdf) format can be downloaded from the Derbyshire Observatory web site, which also provides interactive maps and charts - <http://observatory.derbyshire.gov.uk>

Version: 2.0