

**Bolsover 008**

Area type and code  
MSOA (E02004052)

## Total dwellings

**Total number of dwellings**

3,551

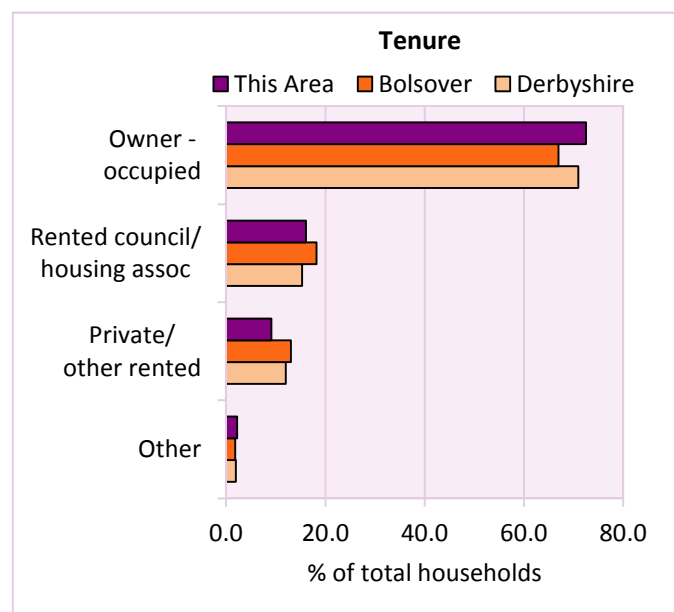
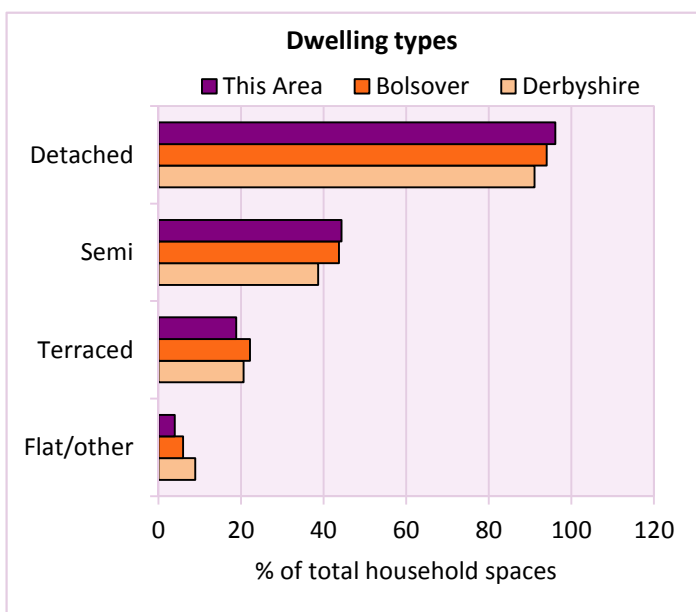
Table KS401EW

Dwelling type	Number of household spaces	% of total household spaces		
		This Area	Bolsover	Derbyshire
<b>Unshared dwellings</b>				
House or bungalow:	3,412	96.1	94.0	91.1
- detached	1,170	32.9	28.1	31.8
- semi-detached	1,574	44.3	43.7	38.7
- terraced	668	18.8	22.2	20.6
Flat:	130	3.7	5.9	8.6
- purpose built	102	2.9	4.6	6.5
- part of converted or shared house	12	0.3	0.5	1.2
- in a commercial building	16	0.5	0.8	0.9
Caravan or temporary structure	9	0.3	0.1	0.3
Shared dwellings	0	0.0	0.0	0.0

Table KS401EW

Tenure	Number of households	% of total households		
		This Area	Bolsover	Derbyshire
Owner - occupied	2,453	72.5	67.0	71.0
Shared ownership	16	0.5	0.3	0.4
Rented from council/housing association	544	16.1	18.2	15.3
Private/other rented	309	9.1	13.0	12.0
Living rent free	60	1.8	1.5	1.5
All households	3,382			

Table KS402EW



# 2011 Census: Housing Profile

Bolsover 008

Area type and code  
MSOA (E02004052)

Household spaces and occupancy	Number of household spaces	% of total household spaces		
		This Area	Bolsover	Derbyshire
Occupied	3,382	95.2	95.5	95.8
Unoccupied	169	4.8	4.5	4.2
All household spaces	3,551	100.0	100.0	100.0

Table KS401EW

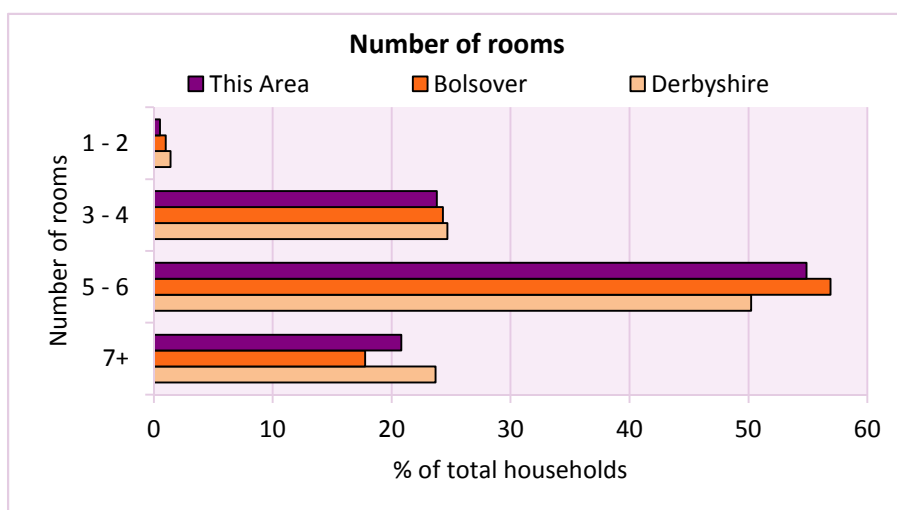
## Accommodation

Households by number of rooms	Number of households	% of total households		
		This Area	Bolsover	Derbyshire
1	2	0.1	0.1	0.2
2	15	0.4	0.9	1.2
3 to 4	805	23.8	24.3	24.7
5 to 6	1,856	54.9	56.9	50.2
7 to 8	546	16.1	13.9	17.5
9+	158	4.7	3.9	6.2
Average number of rooms per household		This Area	Bolsover	Derbyshire
Average number of rooms per household		5.5	5.4	5.6
Average number of bedrooms per household		2.8	2.7	2.8

Tables KS403EW, QS407EW and QS411EW

Overcrowding and lack of amenities	Number of households	% of total households		
		This Area	Bolsover	Derbyshire
Households which are:				
- overcrowded	73	2.2	3.3	3.7
- without central heating	32	0.9	1.0	2.0

Table KS403EW



For an **explanation** of the various terms used in these tables, please see the accompanying **Glossary**.

There is also a **Summary** profile, and there are other extension profiles covering the following topics:- **Population, Economic Activity, Equalities, Health, Households and Housing**.

**Profiles** in Adobe Acrobat (pdf) format can be downloaded from the Derbyshire Observatory web site, which also provides interactive maps and charts - <http://observatory.derbyshire.gov.uk>

Version: 2.0