

**Bolsover 009**

Area type and code  
MSOA (E02004053)

## Total dwellings

**Total number of dwellings**

3,495

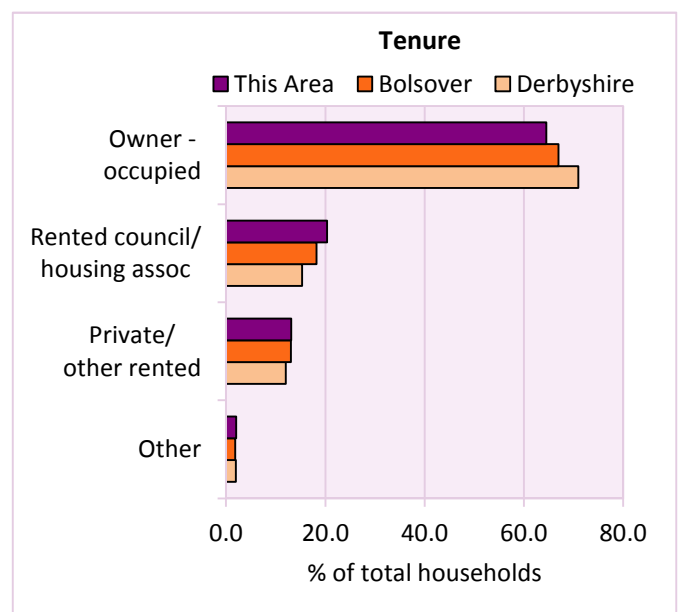
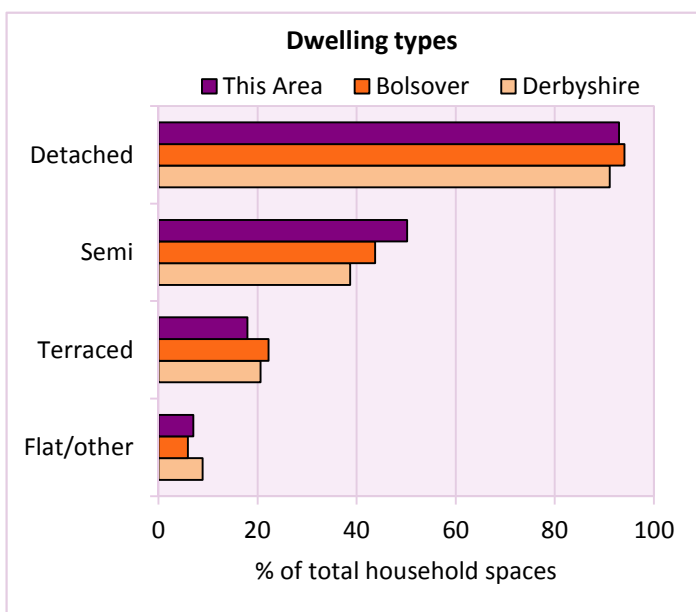
Table KS401EW

Dwelling type	Number of household spaces	% of total household spaces		
		This Area	Bolsover	Derbyshire
<b>Unshared dwellings</b>				
House or bungalow:	3,248	92.9	94.0	91.1
- detached	866	24.8	28.1	31.8
- semi-detached	1,754	50.2	43.7	38.7
- terraced	628	18.0	22.2	20.6
Flat:	247	7.1	5.9	8.6
- purpose built	196	5.6	4.6	6.5
- part of converted or shared house	17	0.5	0.5	1.2
- in a commercial building	34	1.0	0.8	0.9
Caravan or temporary structure	0	0.0	0.1	0.3
Shared dwellings	0	0.0	0.0	0.0

Table KS401EW

Tenure	Number of households	% of total households		
		This Area	Bolsover	Derbyshire
Owner - occupied	2,159	64.5	67.0	71.0
Shared ownership	14	0.4	0.3	0.4
Rented from council/housing association	680	20.3	18.2	15.3
Private/other rented	440	13.1	13.0	12.0
Living rent free	54	1.6	1.5	1.5
All households	3,347			

Table KS402EW



# 2011 Census: Housing Profile

Bolsover 009

Area type and code  
MSOA (E02004053)

Household spaces and occupancy	Number of household spaces	% of total household spaces		
		This Area	Bolsover	Derbyshire
Occupied	3,347	95.8	95.5	95.8
Unoccupied	148	4.2	4.5	4.2
All household spaces	3,495	100.0	100.0	100.0

Table KS401EW

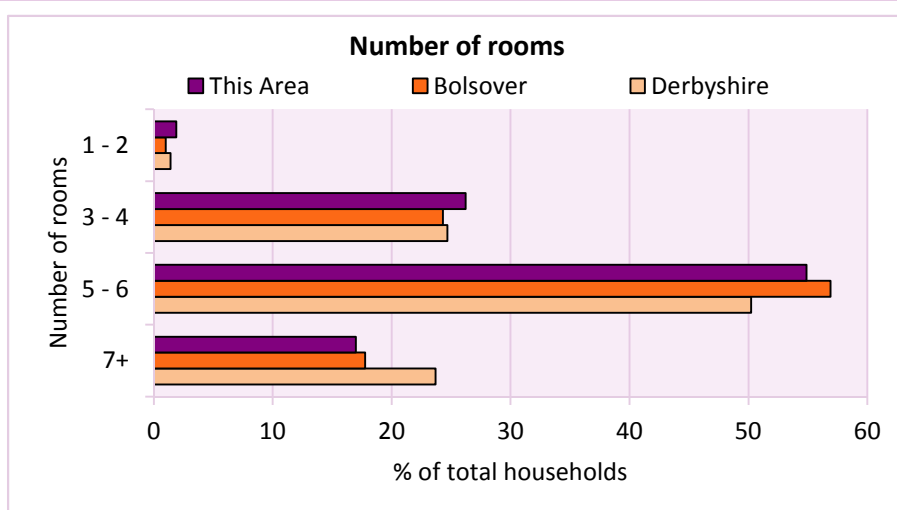
## Accommodation

Households by number of rooms Number of rooms	Number of households	% of total households		
		This Area	Bolsover	Derbyshire
1	6	0.2	0.1	0.2
2	57	1.7	0.9	1.2
3 to 4	878	26.2	24.3	24.7
5 to 6	1,837	54.9	56.9	50.2
7 to 8	461	13.8	13.9	17.5
9+	108	3.2	3.9	6.2
Average number of rooms per household		This Area	Bolsover	Derbyshire
Average number of rooms per household		5.3	5.4	5.6
Average number of bedrooms per household		2.7	2.7	2.8

Tables KS403EW, QS407EW and QS411EW

Overcrowding and lack of amenities	Number of households	% of total households		
		This Area	Bolsover	Derbyshire
Households which are:				
- overcrowded	140	4.2	3.3	3.7
- without central heating	49	1.5	1.0	2.0

Table KS403EW



For an **explanation** of the various terms used in these tables, please see the accompanying **Glossary**.

There is also a **Summary** profile, and there are other extension profiles covering the following topics:- **Population, Economic Activity, Equalities, Health, Households and Housing**.

**Profiles** in Adobe Acrobat (pdf) format can be downloaded from the Derbyshire Observatory web site, which also provides interactive maps and charts - <http://observatory.derbyshire.gov.uk>

Version: 2.0