

Erewash 003

Area type and code  
MSOA (E02004080)

## Total dwellings

Total number of dwellings

4,580

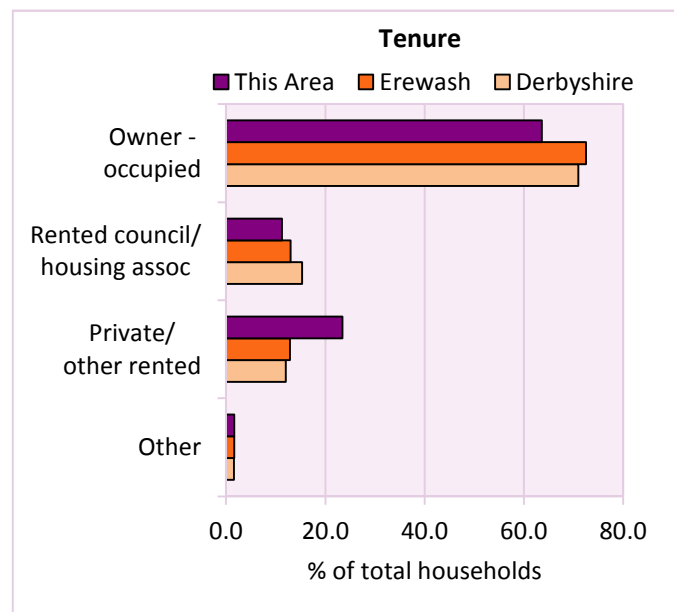
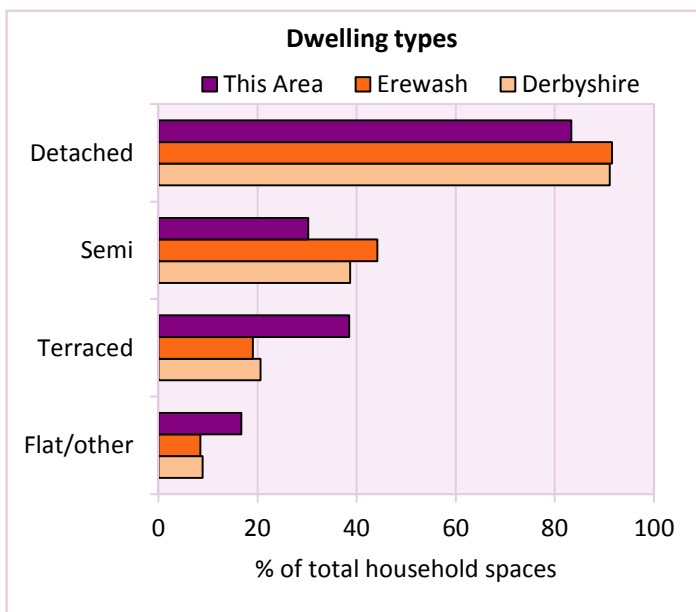
Table KS401EW

Dwelling type	Number of household spaces	% of total household spaces		
		This Area	Erewash	Derbyshire
<b>Unshared dwellings</b>				
House or bungalow:	3,818	83.3	91.6	91.1
- detached	668	14.6	28.3	31.8
- semi-detached	1,386	30.2	44.2	38.7
- terraced	1,764	38.5	19.1	20.6
Flat:	765	16.7	8.3	8.6
- purpose built	494	10.8	6.2	6.5
- part of converted or shared house	131	2.9	1.1	1.2
- in a commercial building	140	3.1	1.0	0.9
Caravan or temporary structure	0	0.0	0.1	0.3
Shared dwellings	2	0.0	0.0	0.0

Table KS401EW

Tenure	Number of households	% of total households		
		This Area	Erewash	Derbyshire
Owner - occupied	2,725	63.6	72.5	71.0
Shared ownership	16	0.4	0.5	0.4
Rented from council/housing association	483	11.3	13.0	15.3
Private/other rented	1,005	23.5	12.9	12.0
Living rent free	55	1.3	1.2	1.2
All households	4,284			

Table KS402EW



# 2011 Census: Housing Profile

Erewash 003

Area type and code  
MSOA (E02004080)

Household spaces and occupancy	Number of household spaces	% of total household spaces		
		This Area	Erewash	Derbyshire
Occupied	4,284	93.5	96.3	95.8
Unoccupied	299	6.5	3.7	4.2
All household spaces	4,583	100.0	100.0	100.0

Table KS401EW

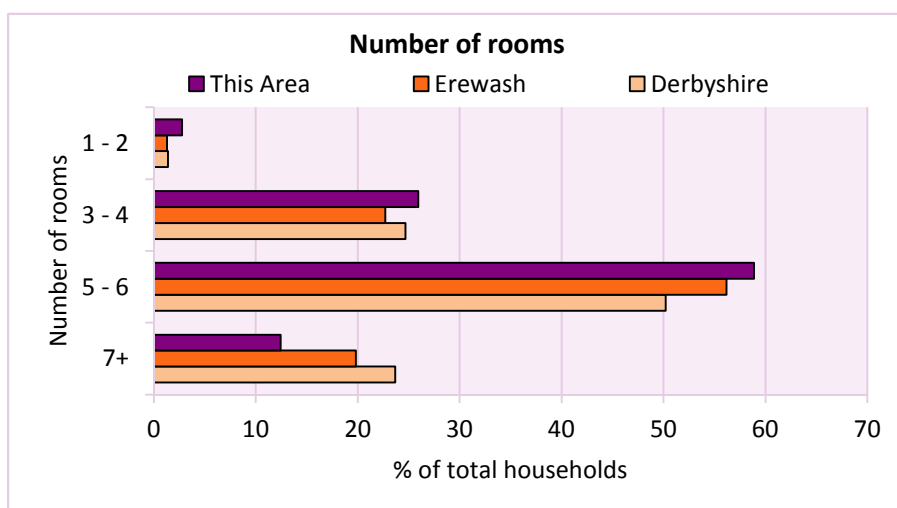
## Accommodation

Households by number of rooms Number of rooms	Number of households	% of total households		
		This Area	Erewash	Derbyshire
1	12	0.3	0.2	0.2
2	106	2.5	1.1	1.2
3 to 4	1,111	25.9	22.7	24.7
5 to 6	2,522	58.9	56.2	50.2
7 to 8	447	10.4	15.8	17.5
9+	86	2.0	4.1	6.2
Average number of rooms per household		This Area	Erewash	Derbyshire
Average number of rooms per household		5.2	5.5	5.6
Average number of bedrooms per household		2.6	2.7	2.8

Tables KS403EW, QS407EW and QS411EW

Overcrowding and lack of amenities	Number of households	% of total households		
		This Area	Erewash	Derbyshire
Households which are:				
- overcrowded	201	4.7	3.7	3.7
- without central heating	175	4.1	3.2	2.0

Table KS403EW



For an **explanation** of the various terms used in these tables, please see the accompanying **Glossary**.

There is also a **Summary** profile, and there are other extension profiles covering the following topics:- **Population, Economic Activity, Equalities, Health, Households and Housing**.

**Profiles** in Adobe Acrobat (pdf) format can be downloaded from the Derbyshire Observatory web site, which also provides interactive maps and charts - <http://observatory.derbyshire.gov.uk>

Version: 2.0