

Erewash 012

Area type and code
MSOA (E02004089)

Total dwellings

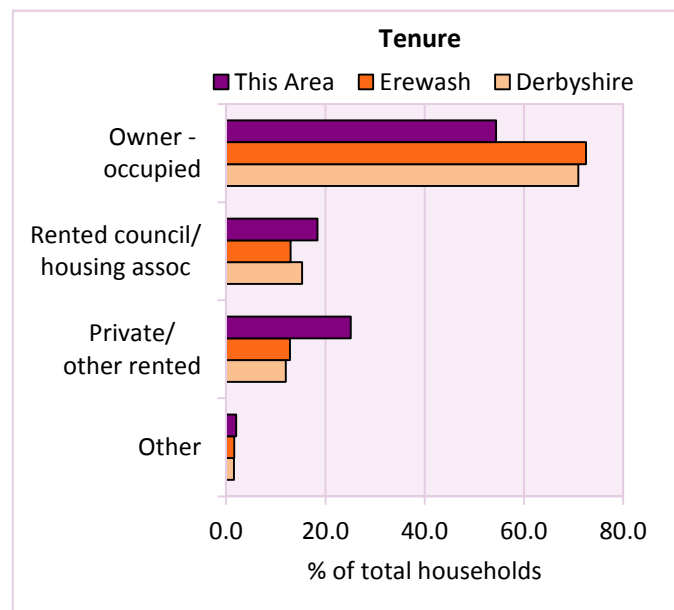
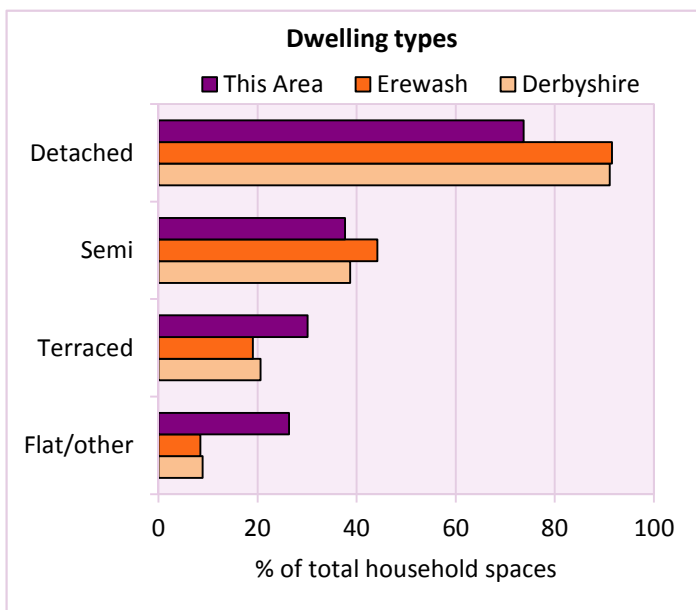
Total number of dwellings 3,459 Table KS401EW

Dwelling type	Number of household spaces	% of total household spaces		
		This Area	Erewash	Derbyshire
Unshared dwellings				
House or bungalow:	2,556	73.7	91.6	91.1
- detached	207	6.0	28.3	31.8
- semi-detached	1,305	37.6	44.2	38.7
- terraced	1,044	30.1	19.1	20.6
Flat:	908	26.2	8.3	8.6
- purpose built	682	19.7	6.2	6.5
- part of converted or shared house	106	3.1	1.1	1.2
- in a commercial building	120	3.5	1.0	0.9
Caravan or temporary structure	3	0.1	0.1	0.3
Shared dwellings	2	0.1	0.0	0.0

Table KS401EW

Tenure	Number of households	% of total households		
		This Area	Erewash	Derbyshire
Owner - occupied	1,773	54.4	72.5	71.0
Shared ownership	26	0.8	0.5	0.4
Rented from council/housing association	600	18.4	13.0	15.3
Private/other rented	819	25.1	12.9	12.0
Living rent free	41	1.3	1.2	1.2
All households	3,259			

Table KS402EW



2011 Census: Housing Profile

Erewash 012

Area type and code
MSOA (E02004089)

Household spaces and occupancy	Number of household spaces	% of total household spaces		
		This Area	Erewash	Derbyshire
Occupied	3,259	94.0	96.3	95.8
Unoccupied	208	6.0	3.7	4.2
All household spaces	3,467	100.0	100.0	100.0

Table KS401EW

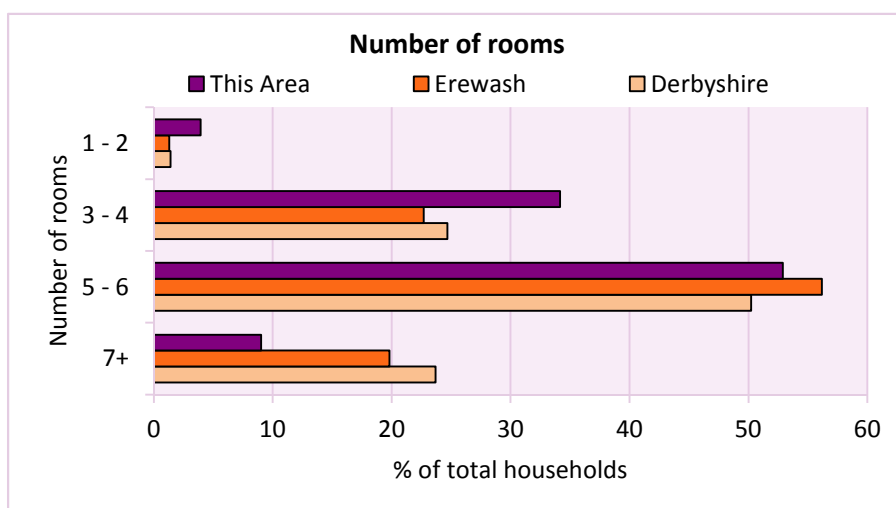
Accommodation

Households by number of rooms Number of rooms	Number of households	% of total households		
		This Area	Erewash	Derbyshire
1	23	0.7	0.2	0.2
2	105	3.2	1.1	1.2
3 to 4	1,113	34.2	22.7	24.7
5 to 6	1,724	52.9	56.2	50.2
7 to 8	254	7.8	15.8	17.5
9+	40	1.2	4.1	6.2
Average number of rooms per household		This Area	Erewash	Derbyshire
Average number of rooms per household		4.8	5.5	5.6
Average number of bedrooms per household		2.3	2.7	2.8

Tables KS403EW, QS407EW and QS411EW

Overcrowding and lack of amenities	Number of households	% of total households		
		This Area	Erewash	Derbyshire
Households which are:				
- overcrowded	247	7.6	3.7	3.7
- without central heating	215	6.6	3.2	2.0

Table KS403EW



For an **explanation** of the various terms used in these tables, please see the accompanying **Glossary**.

There is also a **Summary** profile, and there are other extension profiles covering the following topics:- **Population, Economic Activity, Equalities, Health, Households and Housing**.

Profiles in Adobe Acrobat (pdf) format can be downloaded from the Derbyshire Observatory web site, which also provides interactive maps and charts - <http://observatory.derbyshire.gov.uk>

Version: 2.0