

Erewash 014

Area type and code
MSOA (E02004091)

Total dwellings

Total number of dwellings

4,013

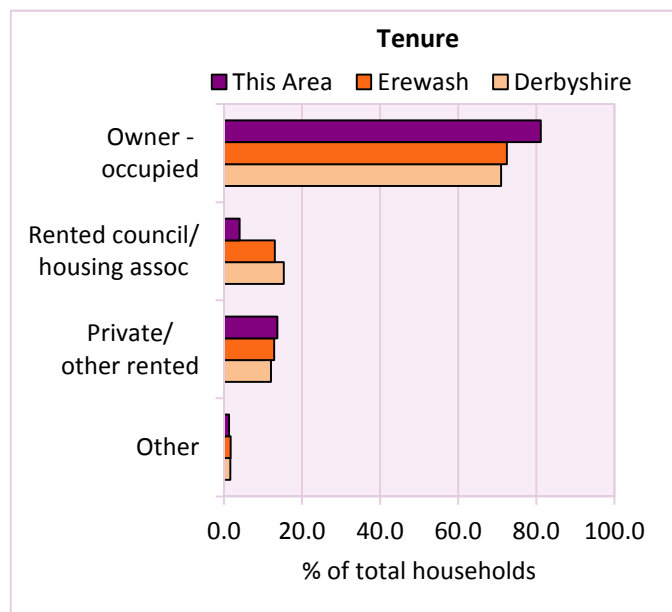
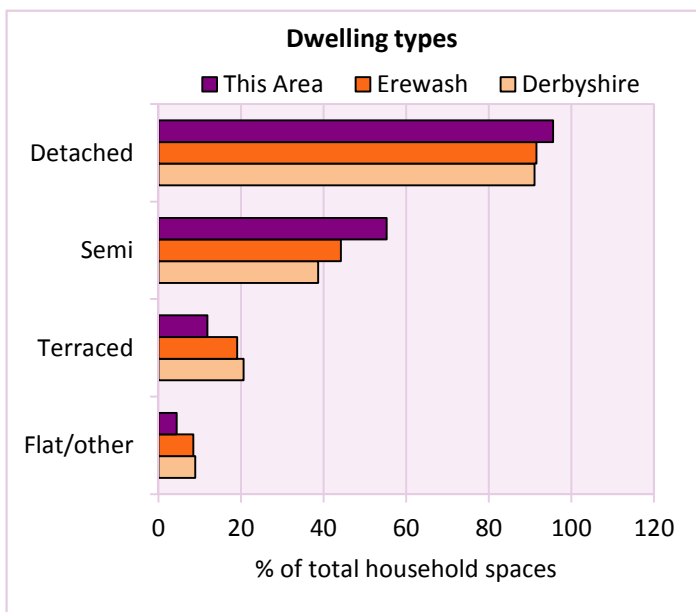
Table KS401EW

Dwelling type	Number of household spaces	% of total household spaces		
		This Area	Erewash	Derbyshire
Unshared dwellings				
House or bungalow:	3,846	95.6	91.6	91.1
- detached	1,145	28.5	28.3	31.8
- semi-detached	2,223	55.3	44.2	38.7
- terraced	478	11.9	19.1	20.6
Flat:	166	4.1	8.3	8.6
- purpose built	92	2.3	6.2	6.5
- part of converted or shared house	45	1.1	1.1	1.2
- in a commercial building	29	0.7	1.0	0.9
Caravan or temporary structure	11	0.3	0.1	0.3
Shared dwellings	2	0.0	0.0	0.0

Table KS401EW

Tenure	Number of households	% of total households		
		This Area	Erewash	Derbyshire
Owner - occupied	3,169	81.2	72.5	71.0
Shared ownership	19	0.5	0.5	0.4
Rented from council/housing association	154	3.9	13.0	15.3
Private/other rented	533	13.6	12.9	12.0
Living rent free	30	0.8	1.2	1.2
All households	3,905			

Table KS402EW



2011 Census: Housing Profile

Erewash 014

Area type and code
MSOA (E02004091)

Household spaces and occupancy	Number of household spaces	% of total household spaces		
		This Area	Erewash	Derbyshire
Occupied	3,905	97.1	96.3	95.8
Unoccupied	118	2.9	3.7	4.2
All household spaces	4,023	100.0	100.0	100.0

Table KS401EW

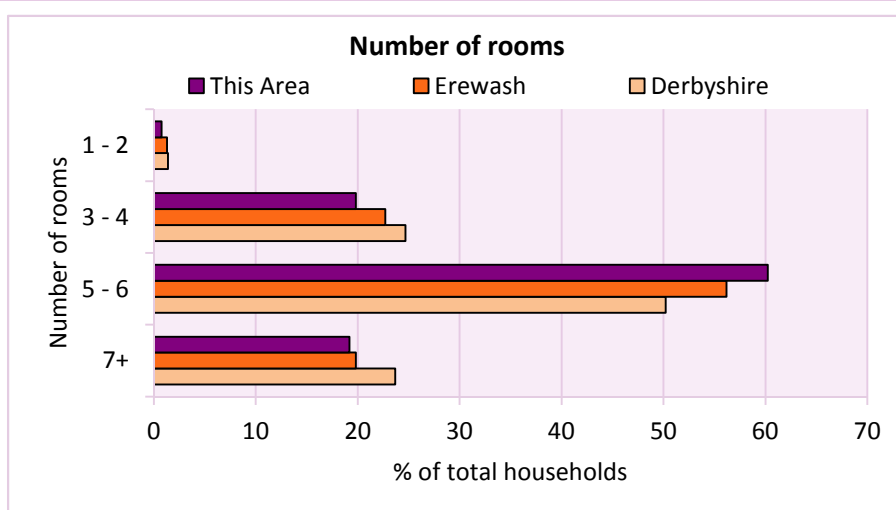
Accommodation

Households by number of rooms	Number of households	% of total households		
		This Area	Erewash	Derbyshire
1	9	0.2	0.2	0.2
2	21	0.5	1.1	1.2
3 to 4	774	19.8	22.7	24.7
5 to 6	2,352	60.2	56.2	50.2
7 to 8	652	16.7	15.8	17.5
9+	97	2.5	4.1	6.2
Average number of rooms per household		This Area	Erewash	Derbyshire
Average number of rooms per household		5.5	5.5	5.6
Average number of bedrooms per household		2.8	2.7	2.8

Tables KS403EW, QS407EW and QS411EW

Overcrowding and lack of amenities	Number of households	% of total households		
		This Area	Erewash	Derbyshire
Households which are:				
- overcrowded	104	2.7	3.7	3.7
- without central heating	118	3.0	3.2	2.0

Table KS403EW



For an **explanation** of the various terms used in these tables, please see the accompanying **Glossary**.

There is also a **Summary** profile, and there are other extension profiles covering the following topics:- **Population, Economic Activity, Equalities, Health, Households and Housing**.

Profiles in Adobe Acrobat (pdf) format can be downloaded from the Derbyshire Observatory web site, which also provides interactive maps and charts - <http://observatory.derbyshire.gov.uk>

Version: 2.0