

Erewash 015

Area type and code
MSOA (E02004092)

Total dwellings

Total number of dwellings

4,288

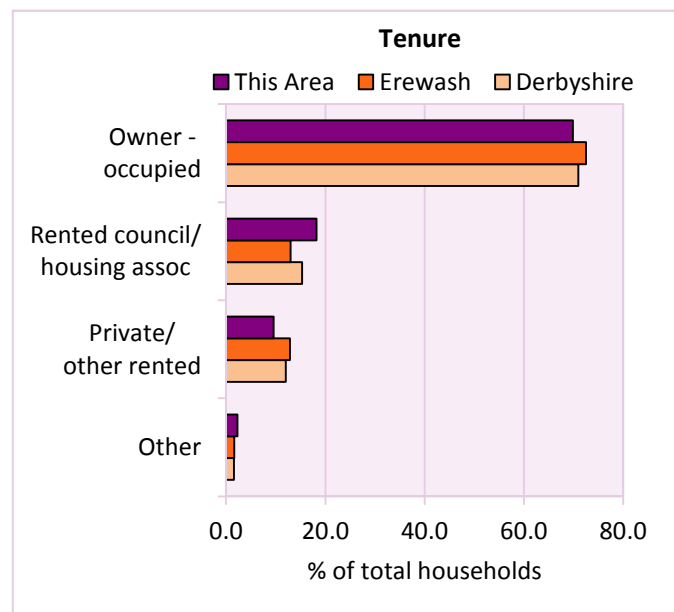
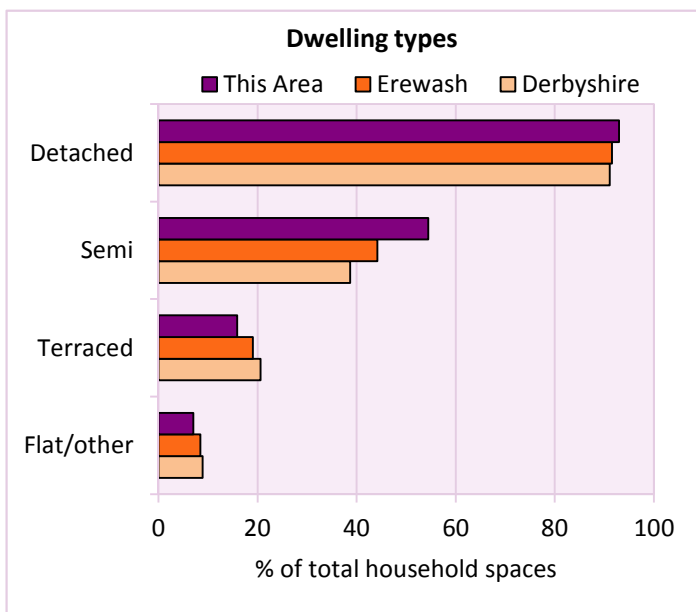
Table KS401EW

Dwelling type	Number of household spaces	% of total household spaces		
		This Area	Erewash	Derbyshire
Unshared dwellings				
House or bungalow:	3,993	93.0	91.6	91.1
- detached	972	22.6	28.3	31.8
- semi-detached	2,338	54.4	44.2	38.7
- terraced	683	15.9	19.1	20.6
Flat:	301	7.0	8.3	8.6
- purpose built	252	5.9	6.2	6.5
- part of converted or shared house	30	0.7	1.1	1.2
- in a commercial building	19	0.4	1.0	0.9
Caravan or temporary structure	1	0.0	0.1	0.3
Shared dwellings	1	0.0	0.0	0.0

Table KS401EW

Tenure	Number of households	% of total households		
		This Area	Erewash	Derbyshire
Owner - occupied	2,931	69.9	72.5	71.0
Shared ownership	49	1.2	0.5	0.4
Rented from council/housing association	764	18.2	13.0	15.3
Private/other rented	403	9.6	12.9	12.0
Living rent free	47	1.1	1.2	1.2
All households	4,194			

Table KS402EW



2011 Census: Housing Profile

Erewash 015

Area type and code
MSOA (E02004092)

Household spaces and occupancy	Number of household spaces	% of total household spaces		
		This Area	Erewash	Derbyshire
Occupied	4,194	97.6	96.3	95.8
Unoccupied	101	2.4	3.7	4.2
All household spaces	4,295	100.0	100.0	100.0

Table KS401EW

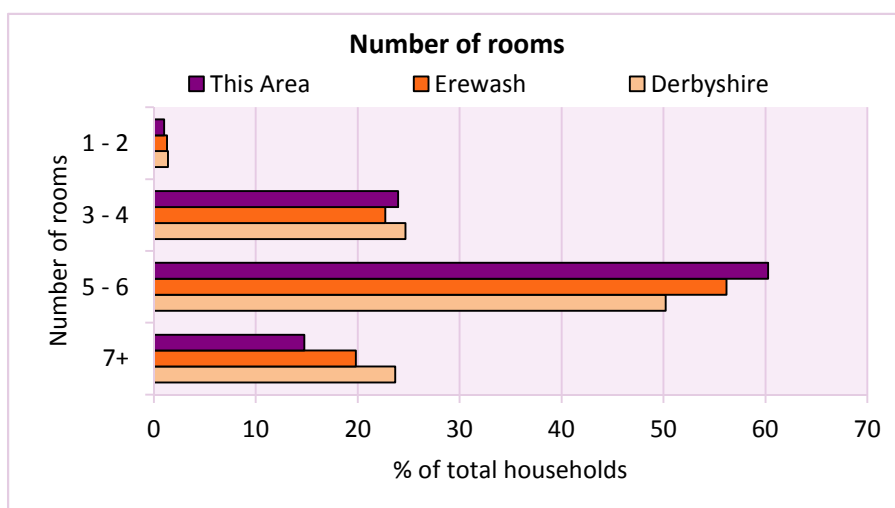
Accommodation

Households by number of rooms Number of rooms	Number of households	% of total households		
		This Area	Erewash	Derbyshire
1	7	0.2	0.2	0.2
2	35	0.8	1.1	1.2
3 to 4	1,005	24.0	22.7	24.7
5 to 6	2,528	60.3	56.2	50.2
7 to 8	544	13.0	15.8	17.5
9+	75	1.8	4.1	6.2
Average number of rooms per household		This Area	Erewash	Derbyshire
Average number of rooms per household		5.3	5.5	5.6
Average number of bedrooms per household		2.7	2.7	2.8

Tables KS403EW, QS407EW and QS411EW

Overcrowding and lack of amenities	Number of households	% of total households		
		This Area	Erewash	Derbyshire
Households which are:				
- overcrowded	159	3.8	3.7	3.7
- without central heating	130	3.1	3.2	2.0

Table KS403EW



For an **explanation** of the various terms used in these tables, please see the accompanying **Glossary**.

There is also a **Summary** profile, and there are other extension profiles covering the following topics:- **Population, Economic Activity, Equalities, Health, Households and Housing**.

Profiles in Adobe Acrobat (pdf) format can be downloaded from the Derbyshire Observatory web site, which also provides interactive maps and charts - <http://observatory.derbyshire.gov.uk>

Version: 2.0