

## High Peak 003

Area type and code  
MSOA (E02004095)

### Total dwellings

Total number of dwellings

4,707

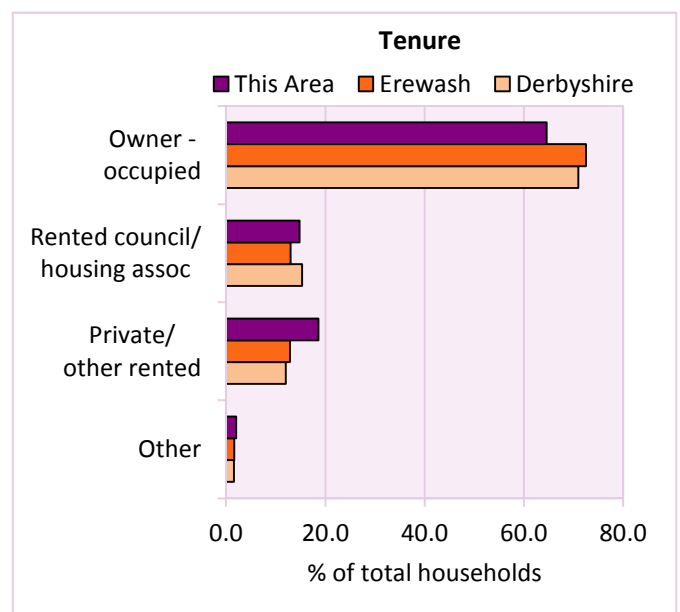
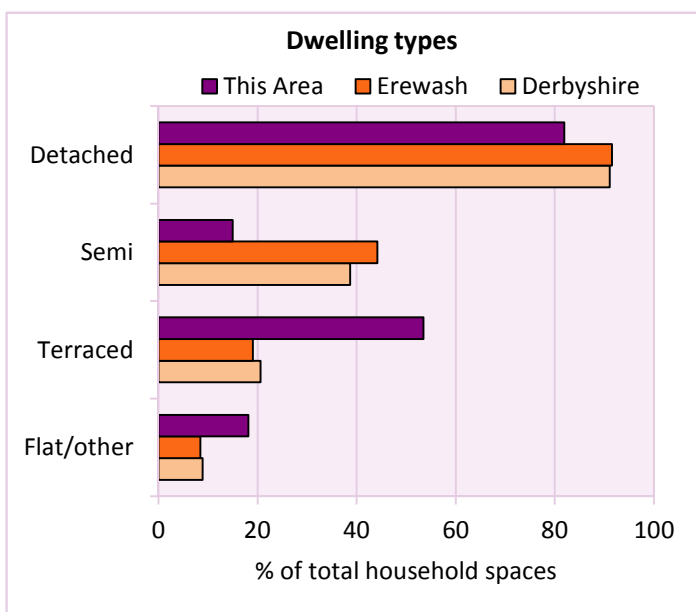
Table KS401EW

Dwelling type	Number of household spaces	% of total household spaces		
		This Area	Erewash	Derbyshire
<b>Unshared dwellings</b>				
House or bungalow:	3,856	81.9	91.6	91.1
- detached	630	13.4	28.3	31.8
- semi-detached	707	15.0	44.2	38.7
- terraced	2,519	53.5	19.1	20.6
Flat:	853	18.1	8.3	8.6
- purpose built	690	14.7	6.2	6.5
- part of converted or shared house	83	1.8	1.1	1.2
- in a commercial building	80	1.7	1.0	0.9
Caravan or temporary structure	0	0.0	0.1	0.3
Shared dwellings	1	0.0	0.0	0.0

Table KS401EW

Tenure	Number of households	% of total households		
		This Area	Erewash	Derbyshire
Owner - occupied	2,882	64.6	72.5	71.0
Shared ownership	18	0.4	0.5	0.4
Rented from council/housing association	661	14.8	13.0	15.3
Private/other rented	830	18.6	12.9	12.0
Living rent free	72	1.6	1.2	1.2
All households	4,463			

Table KS402EW



# 2011 Census: Housing Profile

## High Peak 003

Area type and code  
MSOA (E02004095)

Household spaces and occupancy	Number of household spaces	% of total household spaces		
		This Area	Erewash	Derbyshire
Occupied	4,463	94.8	96.3	95.8
Unoccupied	246	5.2	3.7	4.2
All household spaces	4,709	100.0	100.0	100.0

Table KS401EW

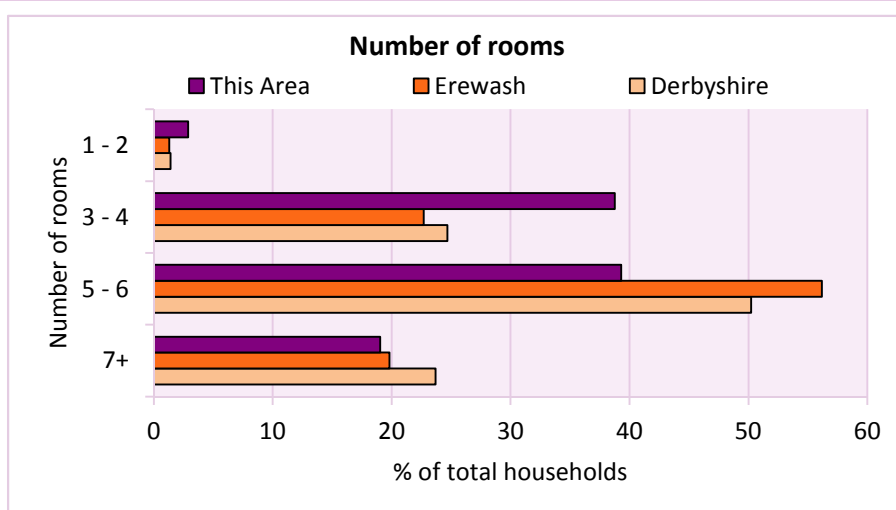
## Accommodation

Households by number of rooms Number of rooms	Number of households	% of total households		
		This Area	Erewash	Derbyshire
1	20	0.4	0.2	0.2
2	109	2.4	1.1	1.2
3 to 4	1,730	38.8	22.7	24.7
5 to 6	1,754	39.3	56.2	50.2
7 to 8	675	15.1	15.8	17.5
9+	175	3.9	4.1	6.2
Average number of rooms per household		This Area	Erewash	Derbyshire
Average number of rooms per household		5.1	5.5	5.6
Average number of bedrooms per household		2.6	2.7	2.8

Tables KS403EW, QS407EW and QS411EW

Overcrowding and lack of amenities	Number of households	% of total households		
		This Area	Erewash	Derbyshire
Households which are:				
- overcrowded	271	6.1	3.7	3.7
- without central heating	152	3.4	3.2	2.0

Table KS403EW



For an **explanation** of the various terms used in these tables, please see the accompanying **Glossary**.

There is also a **Summary** profile, and there are other extension profiles covering the following topics:- **Population, Economic Activity, Equalities, Health, Households and Housing**.

**Profiles** in Adobe Acrobat (pdf) format can be downloaded from the Derbyshire Observatory web site, which also provides interactive maps and charts - <http://observatory.derbyshire.gov.uk>

Version: 2.0