

High Peak 004

Area type and code
MSOA (E02004096)

Total dwellings

Total number of dwellings

3,927

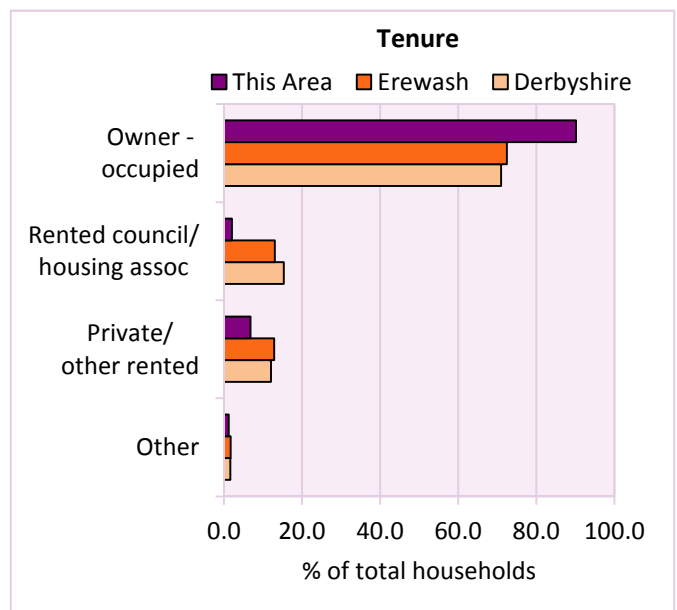
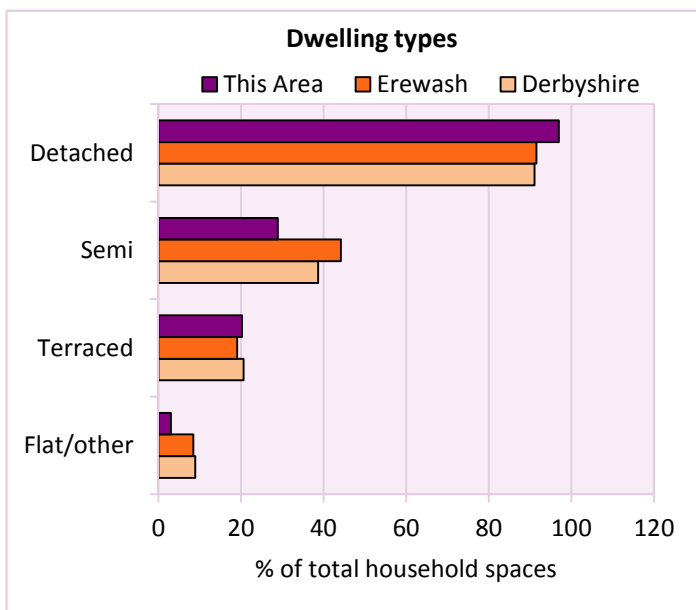
Table KS401EW

Dwelling type	Number of household spaces	% of total household spaces		
		This Area	Erewash	Derbyshire
Unshared dwellings				
House or bungalow:	3,809	97.0	91.6	91.1
- detached	1,880	47.9	28.3	31.8
- semi-detached	1,136	28.9	44.2	38.7
- terraced	793	20.2	19.1	20.6
Flat:	113	2.9	8.3	8.6
- purpose built	96	2.4	6.2	6.5
- part of converted or shared house	12	0.3	1.1	1.2
- in a commercial building	5	0.1	1.0	0.9
Caravan or temporary structure	5	0.1	0.1	0.3
Shared dwellings	0	0.0	0.0	0.0

Table KS401EW

Tenure	Number of households	% of total households		
		This Area	Erewash	Derbyshire
Owner - occupied	3,420	90.1	72.5	71.0
Shared ownership	12	0.3	0.5	0.4
Rented from council/housing association	75	2.0	13.0	15.3
Private/other rented	256	6.7	12.9	12.0
Living rent free	32	0.8	1.2	1.2
All households	3,795			

Table KS402EW



2011 Census: Housing Profile

High Peak 004

Area type and code
MSOA (E02004096)

Household spaces and occupancy	Number of household spaces	% of total household spaces		
		This Area	Erewash	Derbyshire
Occupied	3,795	96.6	96.3	95.8
Unoccupied	132	3.4	3.7	4.2
All household spaces	3,927	100.0	100.0	100.0

Table KS401EW

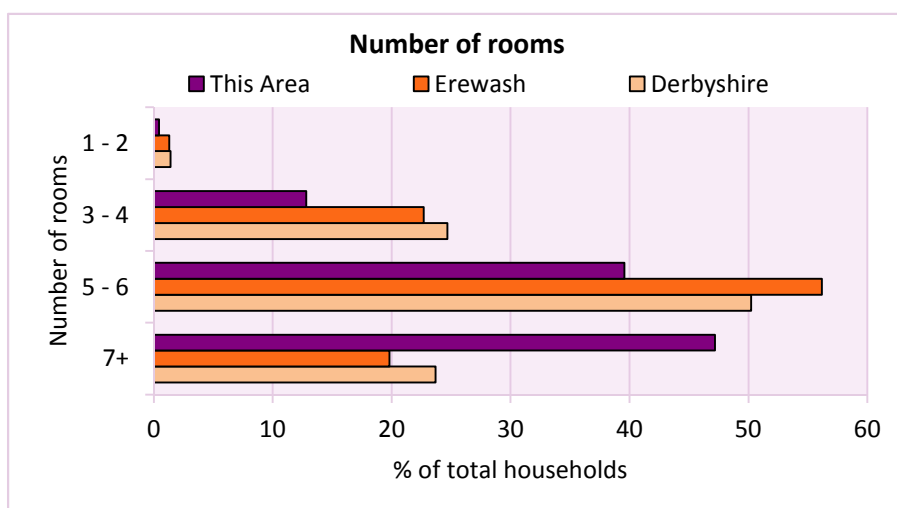
Accommodation

Households by number of rooms Number of rooms	Number of households	% of total households		
		This Area	Erewash	Derbyshire
1	1	0.0	0.2	0.2
2	15	0.4	1.1	1.2
3 to 4	486	12.8	22.7	24.7
5 to 6	1,502	39.6	56.2	50.2
7 to 8	1,298	34.2	15.8	17.5
9+	493	13.0	4.1	6.2
Average number of rooms per household		This Area	Erewash	Derbyshire
Average number of rooms per household		6.5	5.5	5.6
Average number of bedrooms per household		3.2	2.7	2.8

Tables KS403EW, QS407EW and QS411EW

Overcrowding and lack of amenities	Number of households	% of total households		
		This Area	Erewash	Derbyshire
Households which are:				
- overcrowded	47	1.2	3.7	3.7
- without central heating	37	1.0	3.2	2.0

Table KS403EW



For an **explanation** of the various terms used in these tables, please see the accompanying **Glossary**.

There is also a **Summary** profile, and there are other extension profiles covering the following topics:- **Population, Economic Activity, Equalities, Health, Households and Housing**.

Profiles in Adobe Acrobat (pdf) format can be downloaded from the Derbyshire Observatory web site, which also provides interactive maps and charts - <http://observatory.derbyshire.gov.uk>

Version: 2.0