

## High Peak 005

Area type and code  
MSOA (E02004097)

### Total dwellings

Total number of dwellings

3,486

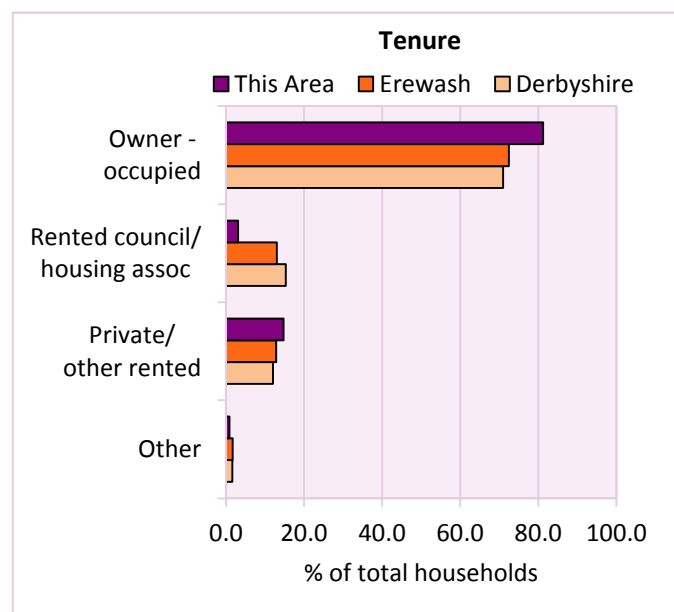
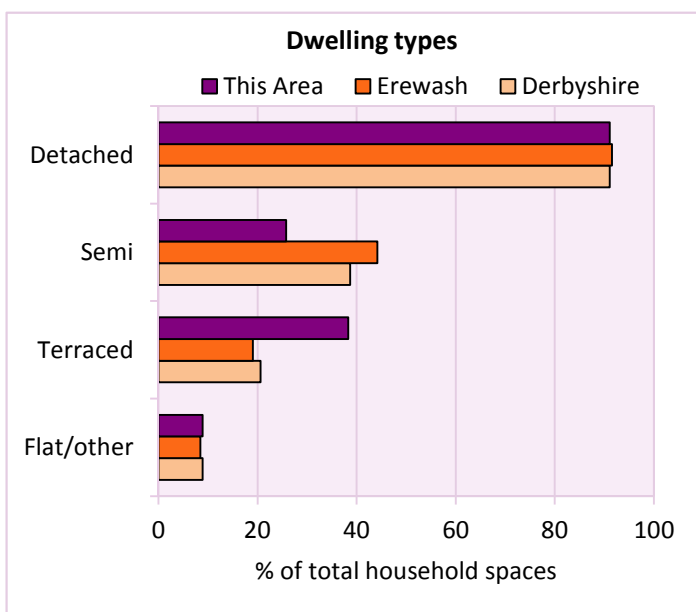
Table KS401EW

Dwelling type	Number of household spaces	% of total household spaces		
		This Area	Erewash	Derbyshire
<b>Unshared dwellings</b>				
House or bungalow:	3,175	91.1	91.6	91.1
- detached	940	27.0	28.3	31.8
- semi-detached	899	25.8	44.2	38.7
- terraced	1,336	38.3	19.1	20.6
Flat:	303	8.7	8.3	8.6
- purpose built	174	5.0	6.2	6.5
- part of converted or shared house	72	2.1	1.1	1.2
- in a commercial building	57	1.6	1.0	0.9
Caravan or temporary structure	8	0.2	0.1	0.3
Shared dwellings	0	0.0	0.0	0.0

Table KS401EW

Tenure	Number of households	% of total households		
		This Area	Erewash	Derbyshire
Owner - occupied	2,704	81.3	72.5	71.0
Shared ownership	6	0.2	0.5	0.4
Rented from council/housing association	103	3.1	13.0	15.3
Private/other rented	491	14.8	12.9	12.0
Living rent free	24	0.7	1.2	1.2
All households	3,328			

Table KS402EW



# 2011 Census: Housing Profile

High Peak 005

Area type and code  
MSOA (E02004097)

Household spaces and occupancy	Number of household spaces	% of total household spaces		
		This Area	Erewash	Derbyshire
Occupied	3,328	95.5	96.3	95.8
Unoccupied	158	4.5	3.7	4.2
All household spaces	3,486	100.0	100.0	100.0

Table KS401EW

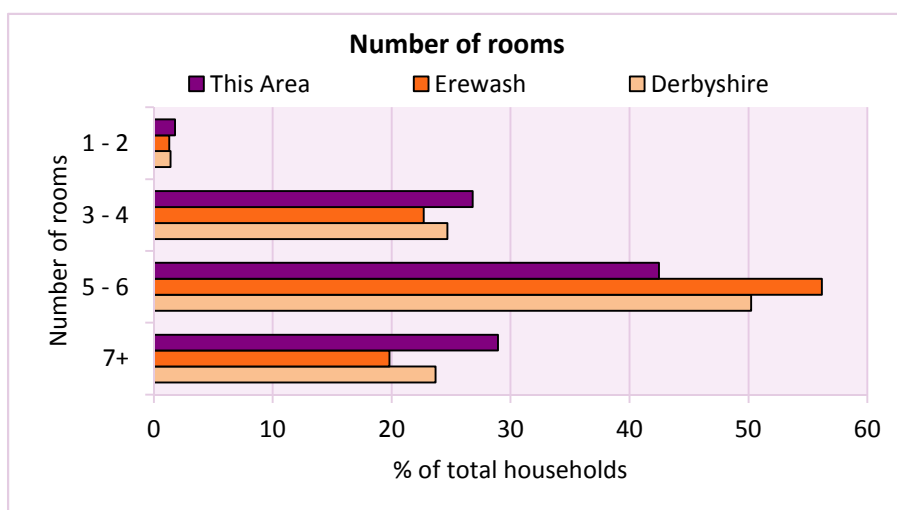
## Accommodation

Households by number of rooms Number of rooms	Number of households	% of total households		
		This Area	Erewash	Derbyshire
1	7	0.2	0.2	0.2
2	52	1.6	1.1	1.2
3 to 4	892	26.8	22.7	24.7
5 to 6	1,414	42.5	56.2	50.2
7 to 8	693	20.8	15.8	17.5
9+	270	8.1	4.1	6.2
Average number of rooms per household		This Area	Erewash	Derbyshire
Average number of rooms per household		5.7	5.5	5.6
Average number of bedrooms per household		2.8	2.7	2.8

Tables KS403EW, QS407EW and QS411EW

Overcrowding and lack of amenities	Number of households	% of total households		
		This Area	Erewash	Derbyshire
Households which are:				
- overcrowded	122	3.7	3.7	3.7
- without central heating	106	3.2	3.2	2.0

Table KS403EW



For an **explanation** of the various terms used in these tables, please see the accompanying **Glossary**.

There is also a **Summary** profile, and there are other extension profiles covering the following topics:- **Population, Economic Activity, Equalities, Health, Households and Housing**.

**Profiles** in Adobe Acrobat (pdf) format can be downloaded from the Derbyshire Observatory web site, which also provides interactive maps and charts - <http://observatory.derbyshire.gov.uk>

Version: 2.0