

High Peak 008

Area type and code
MSOA (E02004100)

Total dwellings

Total number of dwellings

3,389

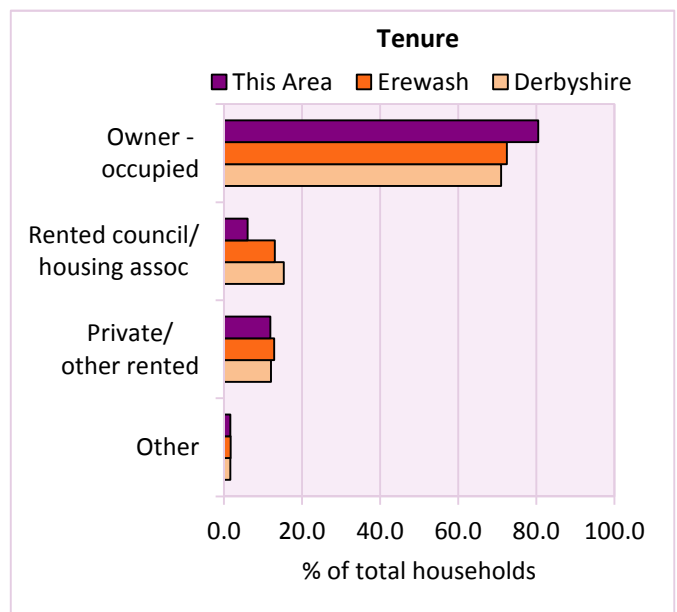
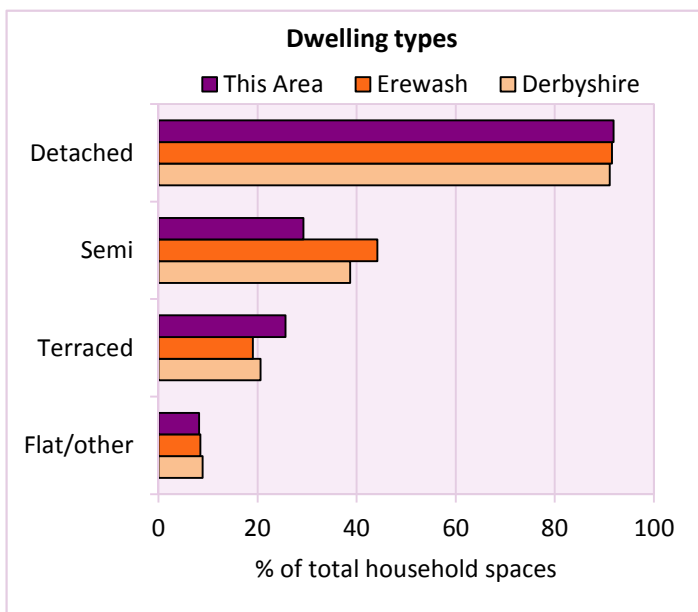
Table KS401EW

Dwelling type	Number of household spaces	% of total household spaces		
		This Area	Erewash	Derbyshire
Unshared dwellings				
House or bungalow:	3,117	91.8	91.6	91.1
- detached	1,252	36.9	28.3	31.8
- semi-detached	994	29.3	44.2	38.7
- terraced	871	25.7	19.1	20.6
Flat:	262	7.7	8.3	8.6
- purpose built	168	4.9	6.2	6.5
- part of converted or shared house	51	1.5	1.1	1.2
- in a commercial building	43	1.3	1.0	0.9
Caravan or temporary structure	15	0.4	0.1	0.3
Shared dwellings	1	0.0	0.0	0.0

Table KS401EW

Tenure	Number of households	% of total households		
		This Area	Erewash	Derbyshire
Owner - occupied	2,589	80.5	72.5	71.0
Shared ownership	9	0.3	0.5	0.4
Rented from council/housing association	195	6.1	13.0	15.3
Private/other rented	381	11.8	12.9	12.0
Living rent free	42	1.3	1.2	1.2
All households	3,216			

Table KS402EW



2011 Census: Housing Profile

High Peak 008

Area type and code
MSOA (E02004100)

Household spaces and occupancy	Number of household spaces	% of total household spaces		
		This Area	Erewash	Derbyshire
Occupied	3,216	94.8	96.3	95.8
Unoccupied	178	5.2	3.7	4.2
All household spaces	3,394	100.0	100.0	100.0

Table KS401EW

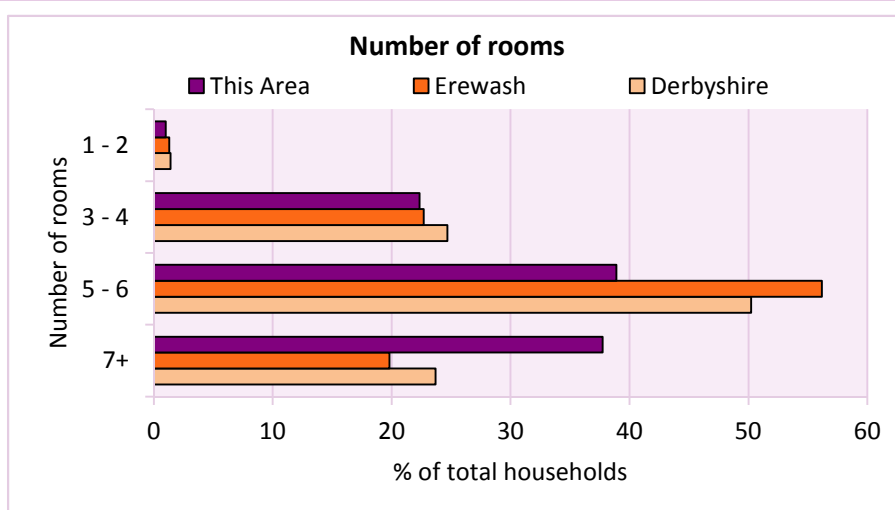
Accommodation

Households by number of rooms	Number of households	% of total households		
		This Area	Erewash	Derbyshire
1	7	0.2	0.2	0.2
2	25	0.8	1.1	1.2
3 to 4	719	22.4	22.7	24.7
5 to 6	1,251	38.9	56.2	50.2
7 to 8	745	23.2	15.8	17.5
9+	469	14.6	4.1	6.2
Average number of rooms per household		This Area	Erewash	Derbyshire
Average number of rooms per household		6.2	5.5	5.6
Average number of bedrooms per household		3.0	2.7	2.8

Tables KS403EW, QS407EW and QS411EW

Overcrowding and lack of amenities	Number of households	% of total households		
		This Area	Erewash	Derbyshire
Households which are:				
- overcrowded	90	2.8	3.7	3.7
- without central heating	64	2.0	3.2	2.0

Table KS403EW



For an **explanation** of the various terms used in these tables, please see the accompanying **Glossary**.

There is also a **Summary** profile, and there are other extension profiles covering the following topics:- **Population, Economic Activity, Equalities, Health, Households and Housing**.

Profiles in Adobe Acrobat (pdf) format can be downloaded from the Derbyshire Observatory web site, which also provides interactive maps and charts - <http://observatory.derbyshire.gov.uk>

Version: 2.0