

High Peak 013

Area type and code
MSOA (E02006872)

Total dwellings

Total number of dwellings

5,732

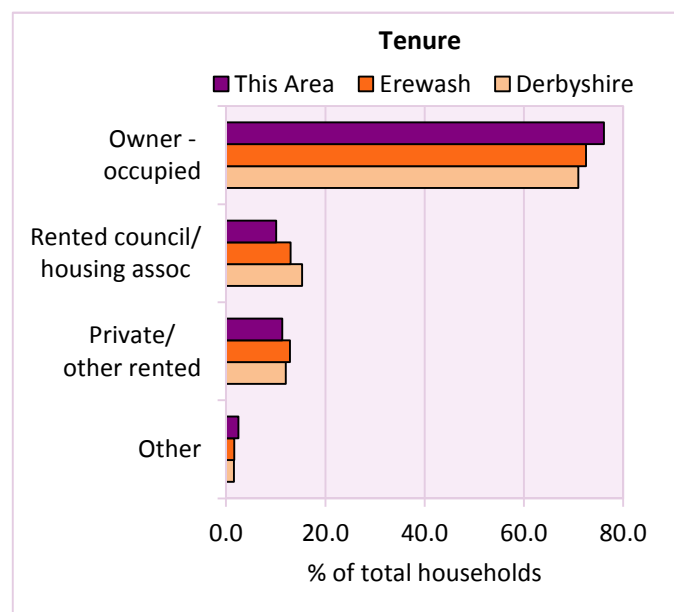
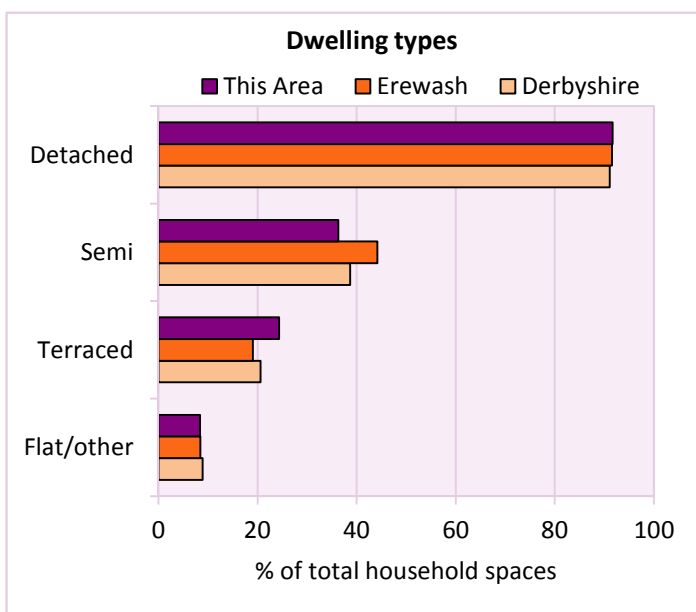
Table KS401EW

Dwelling type	Number of household spaces	% of total household spaces		
		This Area	Erewash	Derbyshire
Unshared dwellings				
House or bungalow:	5,255	91.6	91.6	91.1
- detached	1,778	31.0	28.3	31.8
- semi-detached	2,082	36.3	44.2	38.7
- terraced	1,395	24.3	19.1	20.6
Flat:	472	8.2	8.3	8.6
- purpose built	302	5.3	6.2	6.5
- part of converted or shared house	88	1.5	1.1	1.2
- in a commercial building	82	1.4	1.0	0.9
Caravan or temporary structure	8	0.1	0.1	0.3
Shared dwellings	1	0.0	0.0	0.0

Table KS401EW

Tenure	Number of households	% of total households		
		This Area	Erewash	Derbyshire
Owner - occupied	4,120	76.1	72.5	71.0
Shared ownership	54	1.0	0.5	0.4
Rented from council/housing association	547	10.1	13.0	15.3
Private/other rented	613	11.3	12.9	12.0
Living rent free	79	1.5	1.2	1.2
All households	5,413			

Table KS402EW



2011 Census: Housing Profile

High Peak 013

Area type and code
MSOA (E02006872)

Household spaces and occupancy	Number of household spaces	% of total household spaces		
		This Area	Erewash	Derbyshire
Occupied	5,413	94.4	96.3	95.8
Unoccupied	322	5.6	3.7	4.2
All household spaces	5,735	100.0	100.0	100.0

Table KS401EW

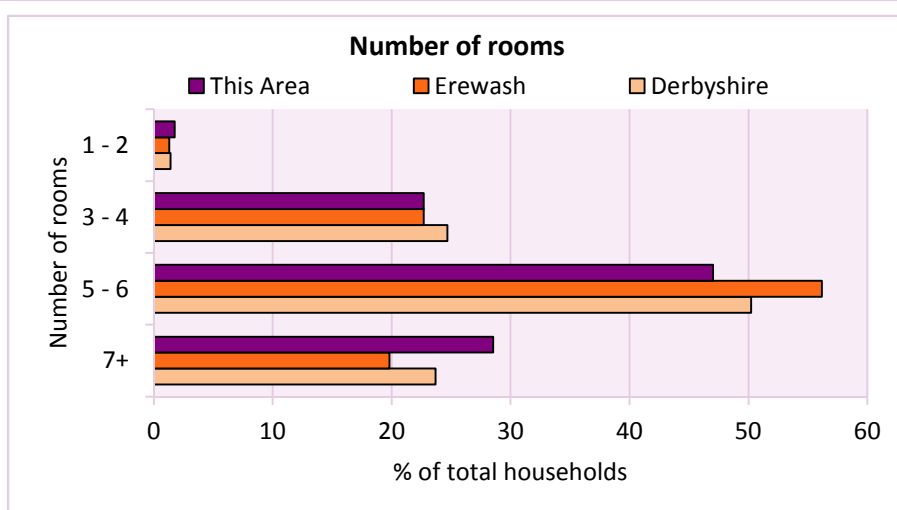
Accommodation

Households by number of rooms	Number of households	% of total households		
		This Area	Erewash	Derbyshire
1	9	0.2	0.2	0.2
2	86	1.6	1.1	1.2
3 to 4	1,228	22.7	22.7	24.7
5 to 6	2,545	47.0	56.2	50.2
7 to 8	1,106	20.4	15.8	17.5
9+	439	8.1	4.1	6.2
Average number of rooms per household		This Area	Erewash	Derbyshire
Average number of rooms per household		5.8	5.5	5.6
Average number of bedrooms per household		2.8	2.7	2.8

Tables KS403EW, QS407EW and QS411EW

Overcrowding and lack of amenities	Number of households	% of total households		
		This Area	Erewash	Derbyshire
Households which are:				
- overcrowded	217	4.0	3.7	3.7
- without central heating	128	2.4	3.2	2.0

Table KS403EW



For an **explanation** of the various terms used in these tables, please see the accompanying **Glossary**.

There is also a **Summary** profile, and there are other extension profiles covering the following topics:- **Population, Economic Activity, Equalities, Health, Households and Housing**.

Profiles in Adobe Acrobat (pdf) format can be downloaded from the Derbyshire Observatory web site, which also provides interactive maps and charts - <http://observatory.derbyshire.gov.uk>

Version: 2.0