

Belper

Area type and code
Electoral Division (ED_A03)

Total dwellings

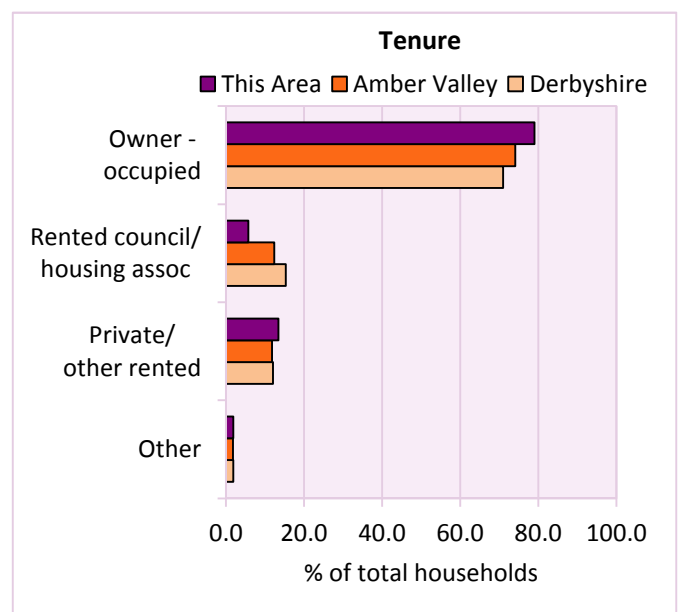
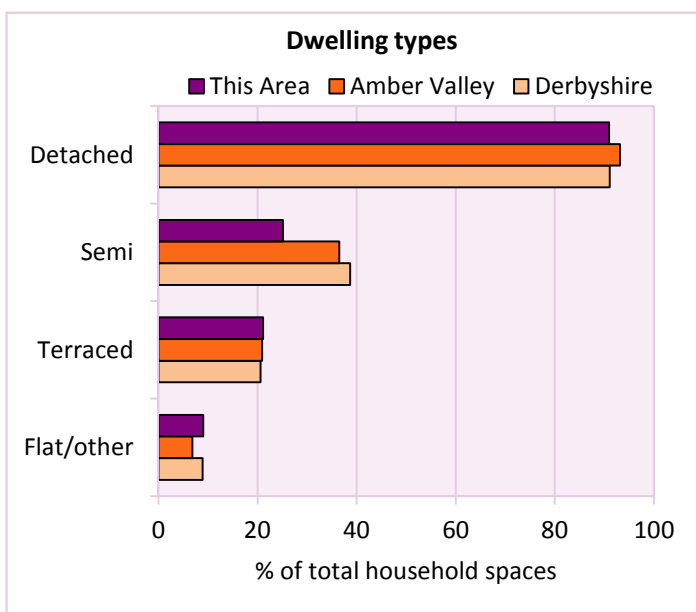
Total number of dwellings 5,074 Table KS401EW

Dwelling type	Number of household spaces	% of total household spaces		
		This Area	Amber Valley	Derbyshire
Unshared dwellings				
House or bungalow:	4,615	91.0	93.2	91.1
- detached	2,267	44.7	35.8	31.8
- semi-detached	1,275	25.1	36.5	38.7
- terraced	1,073	21.1	20.9	20.6
Flat:	459	9.0	6.7	8.6
- purpose built	275	5.4	4.8	6.5
- part of converted or shared house	84	1.7	0.9	1.2
- in a commercial building	100	2.0	0.9	0.9
Caravan or temporary structure	0	0.0	0.1	0.3
Shared dwellings	0	0.0	0.0	0.0

Table KS401EW

Tenure	Number of households	% of total households		
		This Area	Amber Valley	Derbyshire
Owner - occupied	3,795	79.0	74.1	71.0
Shared ownership	45	0.9	0.4	0.4
Rented from council/housing association	276	5.7	12.3	15.3
Private/other rented	644	13.4	11.8	12.0
Living rent free	45	0.9	1.4	1.4
All households	4,805			

Table KS402EW



2011 Census: Housing Profile

Belper

Area type and code
Electoral Division (ED_A03)

Household spaces and occupancy	Number of household spaces	% of total household spaces		
		This Area	Amber Valley	Derbyshire
Occupied	4,805	94.7	95.7	95.8
Unoccupied	269	5.3	4.3	4.2
All household spaces	5,074	100.0	100.0	100.0

Table KS401EW

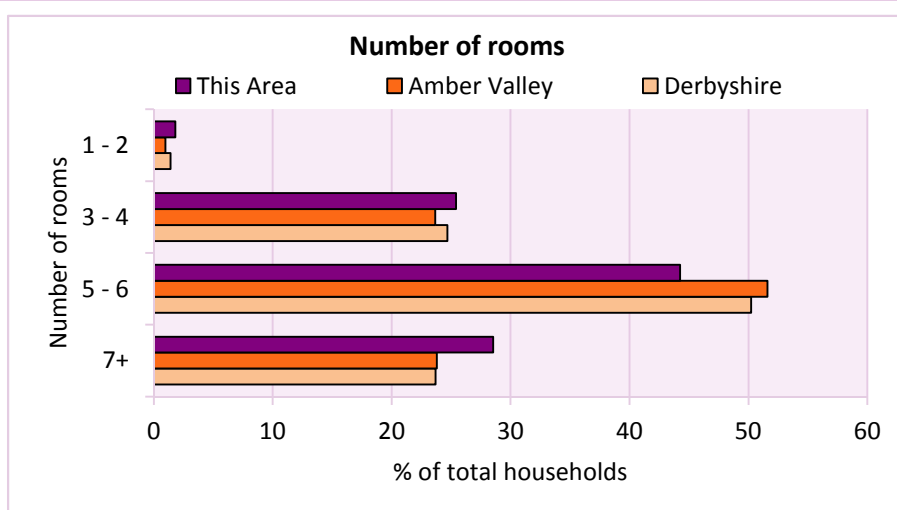
Accommodation

Households by number of rooms Number of rooms	Number of households	% of total households		
		This Area	Amber Valley	Derbyshire
1	15	0.3	0.1	0.2
2	72	1.5	0.9	1.2
3 to 4	1,221	25.4	23.7	24.7
5 to 6	2,126	44.2	51.6	50.2
7 to 8	1,119	23.3	17.5	17.5
9+	252	5.2	6.3	6.2
Average number of rooms per household		This Area	Amber Valley	Derbyshire
Average number of rooms per household		5.6	5.6	5.6
Average number of bedrooms per household		2.8	2.8	2.8

Tables KS403EW, QS407EW and QS411EW

Overcrowding and lack of amenities	Number of households	% of total households		
		This Area	Amber Valley	Derbyshire
Households which are:				
- overcrowded	173	3.6	3.2	3.7
- without central heating	146	3.0	2.2	2.0

Table KS403EW



For an **explanation** of the various terms used in these tables, please see the accompanying **Glossary**.

There is also a **Summary** profile, and there are other extension profiles covering the following topics:- **Population, Economic Activity, Equalities, Health, Households and Housing**.

Profiles in Adobe Acrobat (pdf) format can be downloaded from the Derbyshire Observatory web site, which also provides interactive maps and charts - <http://observatory.derbyshire.gov.uk>

Version: 2.0