

Horsley

Area type and code
Electoral Division (ED_A07)

Total dwellings

Total number of dwellings

5,426

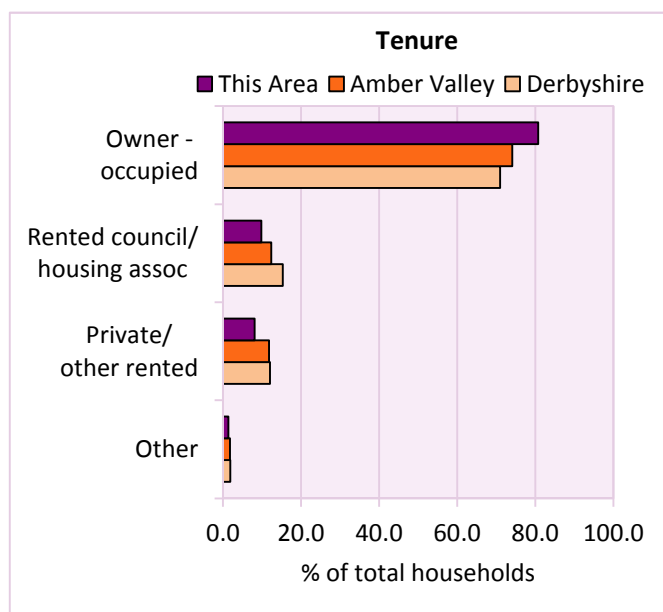
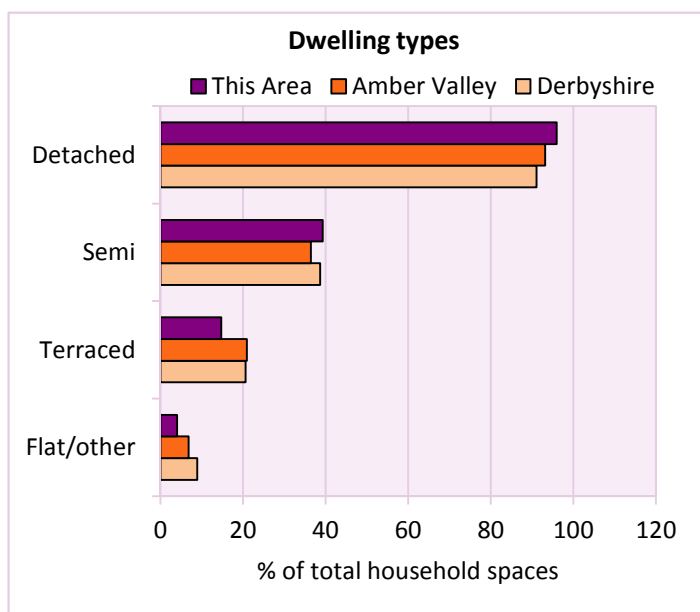
Table KS401EW

Dwelling type	Number of household spaces	% of total household spaces		
		This Area	Amber Valley	Derbyshire
Unshared dwellings				
House or bungalow:	5,209	96.0	93.2	91.1
- detached	2,276	41.9	35.8	31.8
- semi-detached	2,132	39.3	36.5	38.7
- terraced	801	14.8	20.9	20.6
Flat:	212	3.9	6.7	8.6
- purpose built	179	3.3	4.8	6.5
- part of converted or shared house	11	0.2	0.9	1.2
- in a commercial building	22	0.4	0.9	0.9
Caravan or temporary structure	5	0.1	0.1	0.3
Shared dwellings	0	0.0	0.0	0.0

Table KS401EW

Tenure	Number of households	% of total households		
		This Area	Amber Valley	Derbyshire
Owner - occupied	4,228	80.7	74.1	71.0
Shared ownership	12	0.2	0.4	0.4
Rented from council/housing association	512	9.8	12.3	15.3
Private/other rented	423	8.1	11.8	12.0
Living rent free	61	1.2	1.4	1.4
All households	5,236			

Table KS402EW



2011 Census: Housing Profile

Horsley

Area type and code
Electoral Division (ED_A07)

Household spaces and occupancy	Number of household spaces	% of total household spaces		
		This Area	Amber Valley	Derbyshire
Occupied	5,236	96.5	95.7	95.8
Unoccupied	190	3.5	4.3	4.2
All household spaces	5,426	100.0	100.0	100.0

Table KS401EW

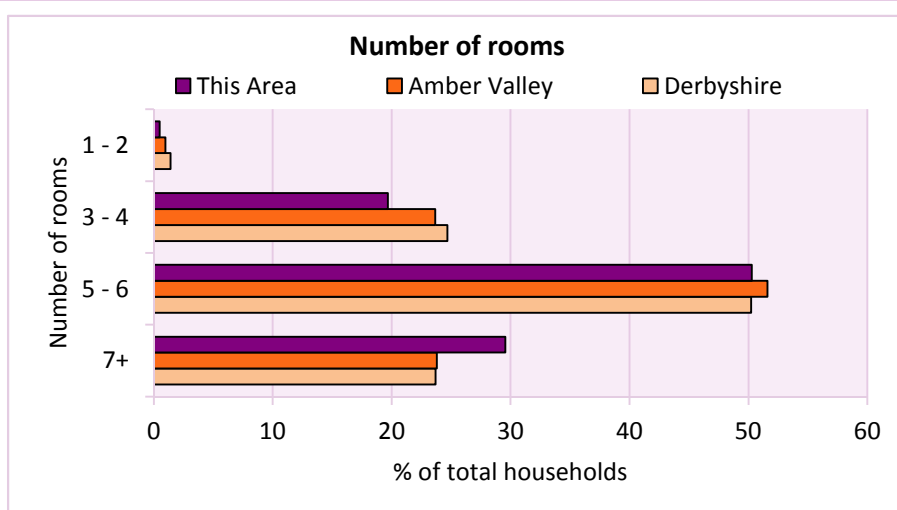
Accommodation

Households by number of rooms Number of rooms	Number of households	% of total households		
		This Area	Amber Valley	Derbyshire
1	0	0.0	0.1	0.2
2	25	0.5	0.9	1.2
3 to 4	1,031	19.7	23.7	24.7
5 to 6	2,633	50.3	51.6	50.2
7 to 8	1,141	21.8	17.5	17.5
9+	406	7.8	6.3	6.2
Average number of rooms per household		This Area	Amber Valley	Derbyshire
Average number of rooms per household		5.8	5.6	5.6
Average number of bedrooms per household		2.9	2.8	2.8

Tables KS403EW, QS407EW and QS411EW

Overcrowding and lack of amenities	Number of households	% of total households		
		This Area	Amber Valley	Derbyshire
Households which are:				
- overcrowded	112	2.1	3.2	3.7
- without central heating	93	1.8	2.2	2.0

Table KS403EW



For an **explanation** of the various terms used in these tables, please see the accompanying **Glossary**.

There is also a **Summary** profile, and there are other extension profiles covering the following topics:- **Population, Economic Activity, Equalities, Health, Households and Housing**.

Profiles in Adobe Acrobat (pdf) format can be downloaded from the Derbyshire Observatory web site, which also provides interactive maps and charts - <http://observatory.derbyshire.gov.uk>

Version: 2.0