

Bolsover North

Area type and code
Electoral Division (ED_B02)

Total dwellings

Total number of dwellings

6,177

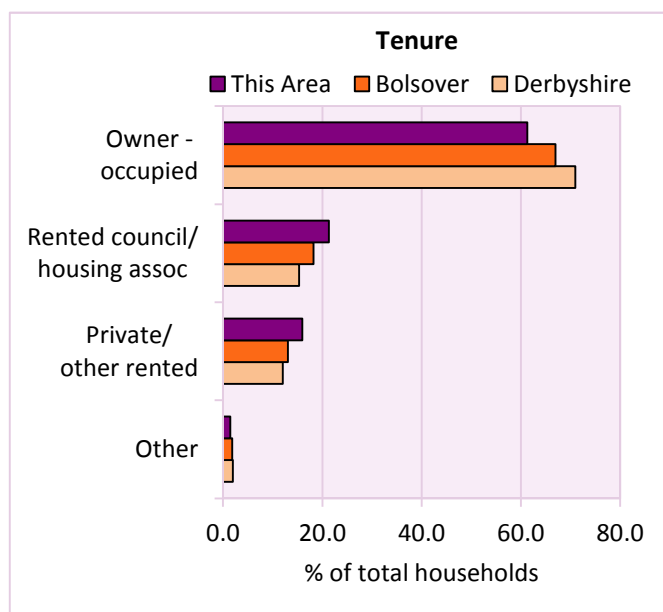
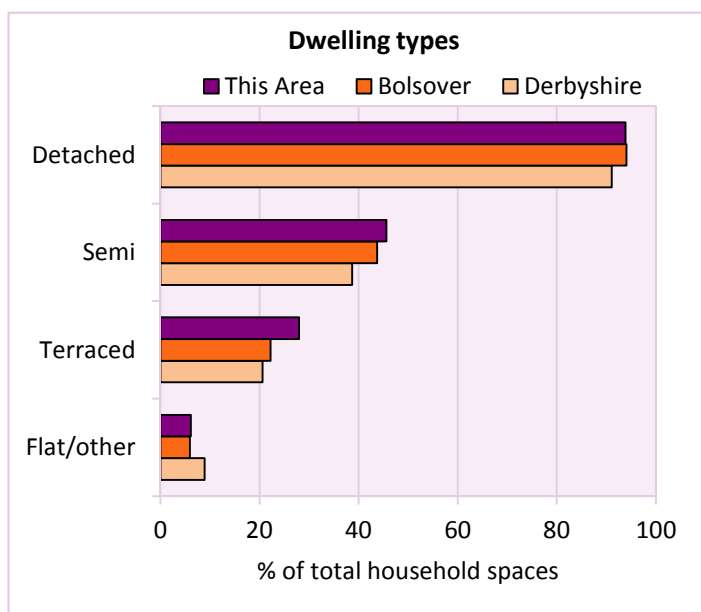
Table KS401EW

Dwelling type	Number of household spaces	% of total household spaces		
		This Area	Bolsover	Derbyshire
Unshared dwellings				
House or bungalow:	5,798	93.9	94.0	91.1
- detached	1,256	20.3	28.1	31.8
- semi-detached	2,816	45.6	43.7	38.7
- terraced	1,726	27.9	22.2	20.6
Flat:	378	6.1	5.9	8.6
- purpose built	287	4.6	4.6	6.5
- part of converted or shared house	37	0.6	0.5	1.2
- in a commercial building	54	0.9	0.8	0.9
Caravan or temporary structure	1	0.0	0.1	0.3
Shared dwellings	0	0.0	0.0	0.0

Table KS401EW

Tenure	Number of households	% of total households		
		This Area	Bolsover	Derbyshire
Owner - occupied	3,565	61.3	67.0	71.0
Shared ownership	10	0.2	0.3	0.4
Rented from council/housing association	1,238	21.3	18.2	15.3
Private/other rented	929	16.0	13.0	12.0
Living rent free	75	1.3	1.5	1.5
All households	5,817			

Table KS402EW



2011 Census: Housing Profile

Bolsover North

Area type and code
Electoral Division (ED_B02)

Household spaces and occupancy	Number of household spaces	% of total household spaces		
		This Area	Bolsover	Derbyshire
Occupied	5,817	94.2	95.5	95.8
Unoccupied	360	5.8	4.5	4.2
All household spaces	6,177	100.0	100.0	100.0

Table KS401EW

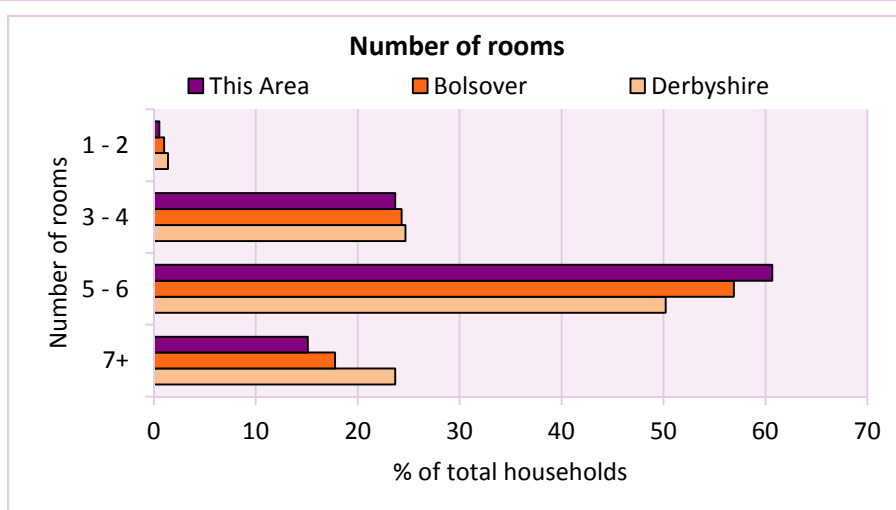
Accommodation

Households by number of rooms Number of rooms	Number of households	% of total households		
		This Area	Bolsover	Derbyshire
1	4	0.1	0.1	0.2
2	27	0.5	0.9	1.2
3 to 4	1,378	23.7	24.3	24.7
5 to 6	3,529	60.7	56.9	50.2
7 to 8	693	11.9	13.9	17.5
9+	186	3.2	3.9	6.2
Average number of rooms per household		This Area	Bolsover	Derbyshire
Average number of rooms per household		5.4	5.4	5.6
Average number of bedrooms per household		2.7	2.7	2.8

Tables KS403EW, QS407EW and QS411EW

Overcrowding and lack of amenities	Number of households	% of total households		
		This Area	Bolsover	Derbyshire
Households which are:				
- overcrowded	171	2.9	3.3	3.7
- without central heating	52	0.9	1.0	2.0

Table KS403EW



For an **explanation** of the various terms used in these tables, please see the accompanying **Glossary**.

There is also a **Summary** profile, and there are other extension profiles covering the following topics:- **Population, Economic Activity, Equalities, Health, Households and Housing**.

Profiles in Adobe Acrobat (pdf) format can be downloaded from the Derbyshire Observatory web site, which also provides interactive maps and charts - <http://observatory.derbyshire.gov.uk>

Version: 2.0