

## Shirebrook and Pleasley

Area type and code  
Electoral Division (ED\_B04)

### Total dwellings

Total number of dwellings

5,410

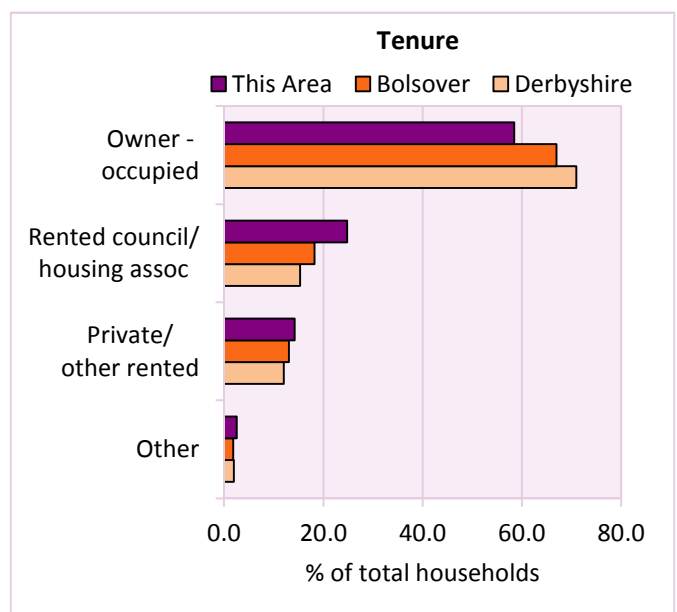
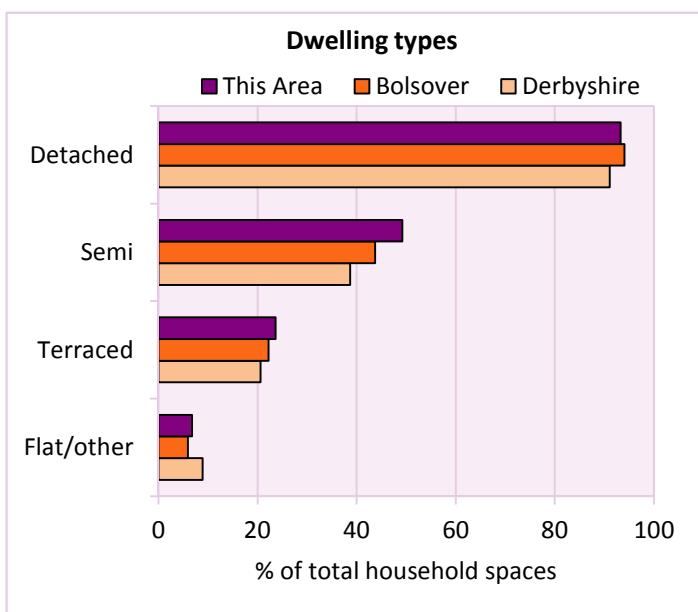
Table KS401EW

Dwelling type	Number of household spaces	% of total household spaces		
		This Area	Bolsover	Derbyshire
<b>Unshared dwellings</b>				
House or bungalow:	5,046	93.3	94.0	91.1
- detached	1,104	20.4	28.1	31.8
- semi-detached	2,664	49.2	43.7	38.7
- terraced	1,278	23.6	22.2	20.6
Flat:	364	6.7	5.9	8.6
- purpose built	277	5.1	4.6	6.5
- part of converted or shared house	27	0.5	0.5	1.2
- in a commercial building	60	1.1	0.8	0.9
Caravan or temporary structure	1	0.0	0.1	0.3
Shared dwellings	1	0.0	0.0	0.0

Table KS401EW

Tenure	Number of households	% of total households		
		This Area	Bolsover	Derbyshire
Owner - occupied	3,025	58.4	67.0	71.0
Shared ownership	35	0.7	0.3	0.4
Rented from council/housing association	1,285	24.8	18.2	15.3
Private/other rented	735	14.2	13.0	12.0
Living rent free	97	1.9	1.5	1.5
All households	5,177			

Table KS402EW



# 2011 Census: Housing Profile

## Shirebrook and Pleasley

Area type and code  
Electoral Division (ED\_B04)

Household spaces and occupancy	Number of household spaces	% of total household spaces		
		This Area	Bolsover	Derbyshire
Occupied	5,177	95.7	95.5	95.8
Unoccupied	234	4.3	4.5	4.2
All household spaces	5,411	100.0	100.0	100.0

Table KS401EW

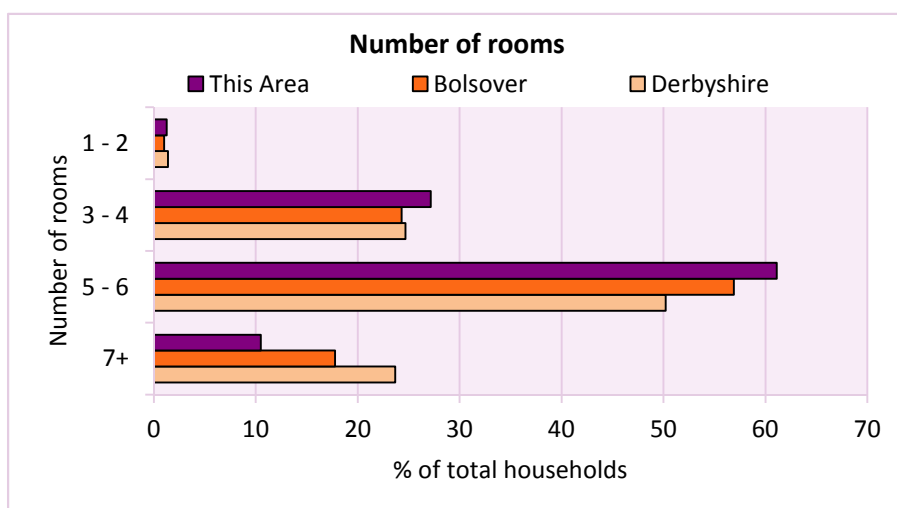
## Accommodation

Households by number of rooms	Number of households	% of total households		
		This Area	Bolsover	Derbyshire
1	4	0.1	0.1	0.2
2	61	1.2	0.9	1.2
3 to 4	1,406	27.2	24.3	24.7
5 to 6	3,163	61.1	56.9	50.2
7 to 8	460	8.9	13.9	17.5
9+	83	1.6	3.9	6.2
Average number of rooms per household		This Area	Bolsover	Derbyshire
Average number of rooms per household		5.2	5.4	5.6
Average number of bedrooms per household		2.7	2.7	2.8

Tables KS403EW, QS407EW and QS411EW

Overcrowding and lack of amenities	Number of households	% of total households		
		This Area	Bolsover	Derbyshire
Households which are:				
- overcrowded	260	5.0	3.3	3.7
- without central heating	29	0.6	1.0	2.0

Table KS403EW



For an **explanation** of the various terms used in these tables, please see the accompanying **Glossary**.

There is also a **Summary** profile, and there are other extension profiles covering the following topics:- **Population, Economic Activity, Equalities, Health, Households and Housing**.

**Profiles** in Adobe Acrobat (pdf) format can be downloaded from the Derbyshire Observatory web site, which also provides interactive maps and charts - <http://observatory.derbyshire.gov.uk>

Version: 2.0