

South Normanton and Pinxton

Area type and code
Electoral Division (ED_B05)

Total dwellings

Total number of dwellings

5,785

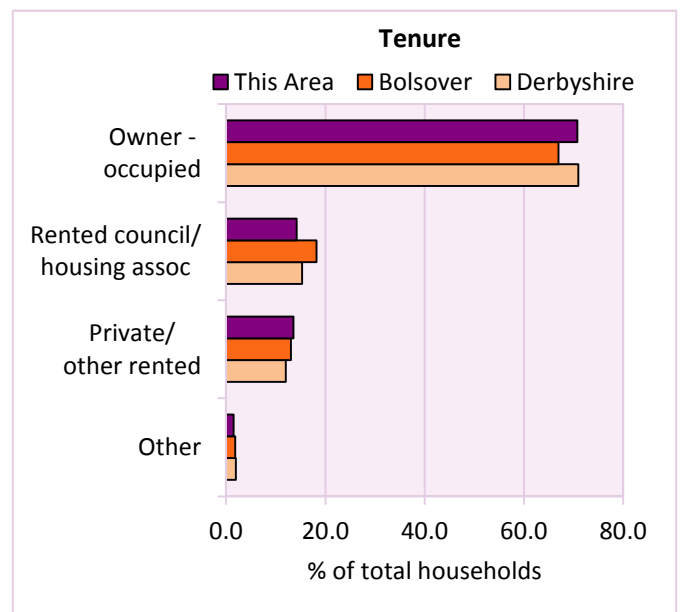
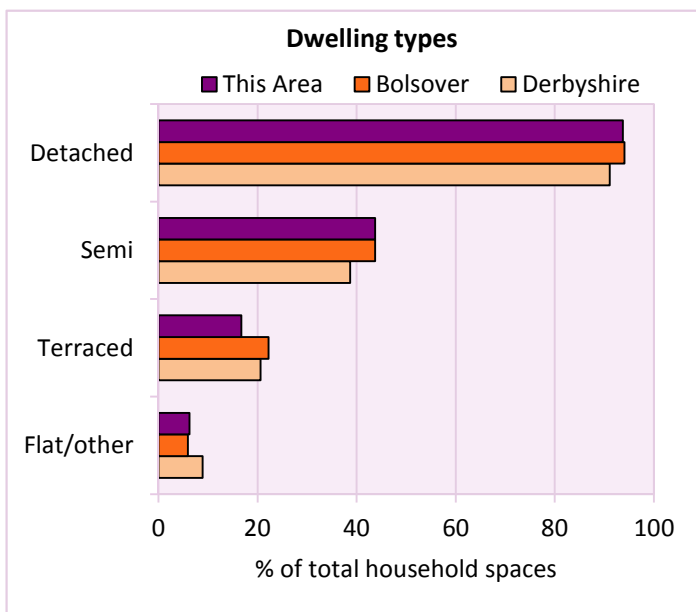
Table KS401EW

Dwelling type	Number of household spaces	% of total household spaces		
		This Area	Bolsover	Derbyshire
Unshared dwellings				
House or bungalow:	5,422	93.7	94.0	91.1
- detached	1,927	33.3	28.1	31.8
- semi-detached	2,528	43.7	43.7	38.7
- terraced	967	16.7	22.2	20.6
Flat:	351	6.1	5.9	8.6
- purpose built	277	4.8	4.6	6.5
- part of converted or shared house	31	0.5	0.5	1.2
- in a commercial building	43	0.7	0.8	0.9
Caravan or temporary structure	12	0.2	0.1	0.3
Shared dwellings	0	0.0	0.0	0.0

Table KS401EW

Tenure	Number of households	% of total households		
		This Area	Bolsover	Derbyshire
Owner - occupied	3,905	70.7	67.0	71.0
Shared ownership	15	0.3	0.3	0.4
Rented from council/housing association	784	14.2	18.2	15.3
Private/other rented	749	13.6	13.0	12.0
Living rent free	68	1.2	1.5	1.5
All households	5,521			

Table KS402EW



2011 Census: Housing Profile

South Normanton and Pinxton

Area type and code
Electoral Division (ED_B05)

Household spaces and occupancy	Number of household spaces	% of total household spaces		
		This Area	Bolsover	Derbyshire
Occupied	5,521	95.4	95.5	95.8
Unoccupied	264	4.6	4.5	4.2
All household spaces	5,785	100.0	100.0	100.0

Table KS401EW

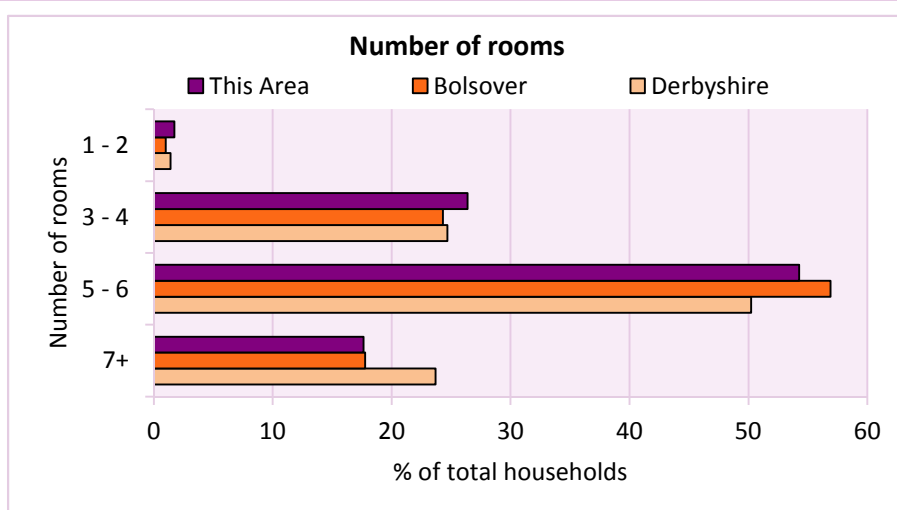
Accommodation

Households by number of rooms Number of rooms	Number of households	% of total households		
		This Area	Bolsover	Derbyshire
1	9	0.2	0.1	0.2
2	87	1.6	0.9	1.2
3 to 4	1,456	26.4	24.3	24.7
5 to 6	2,996	54.3	56.9	50.2
7 to 8	801	14.5	13.9	17.5
9+	172	3.1	3.9	6.2
Average number of rooms per household		This Area	Bolsover	Derbyshire
Average number of rooms per household		5.3	5.4	5.6
Average number of bedrooms per household		2.7	2.7	2.8

Tables KS403EW, QS407EW and QS411EW

Overcrowding and lack of amenities	Number of households	% of total households		
		This Area	Bolsover	Derbyshire
Households which are:				
- overcrowded	211	3.8	3.3	3.7
- without central heating	74	1.3	1.0	2.0

Table KS403EW



For an **explanation** of the various terms used in these tables, please see the accompanying **Glossary**.

There is also a **Summary** profile, and there are other extension profiles covering the following topics:- **Population, Economic Activity, Equalities, Health, Households and Housing**.

Profiles in Adobe Acrobat (pdf) format can be downloaded from the Derbyshire Observatory web site, which also provides interactive maps and charts - <http://observatory.derbyshire.gov.uk>

Version: 2.0