

Boythorpe and Brampton South

Area type and code
Electoral Division (ED_C02)

Total dwellings

Total number of dwellings

5,215

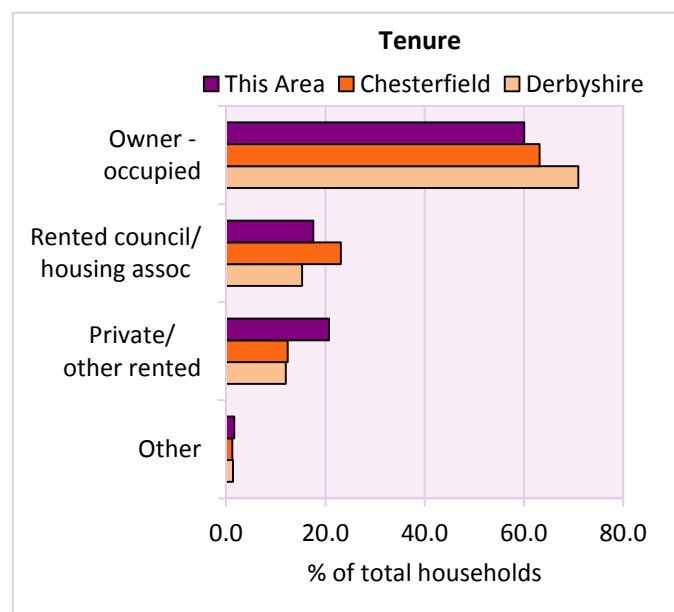
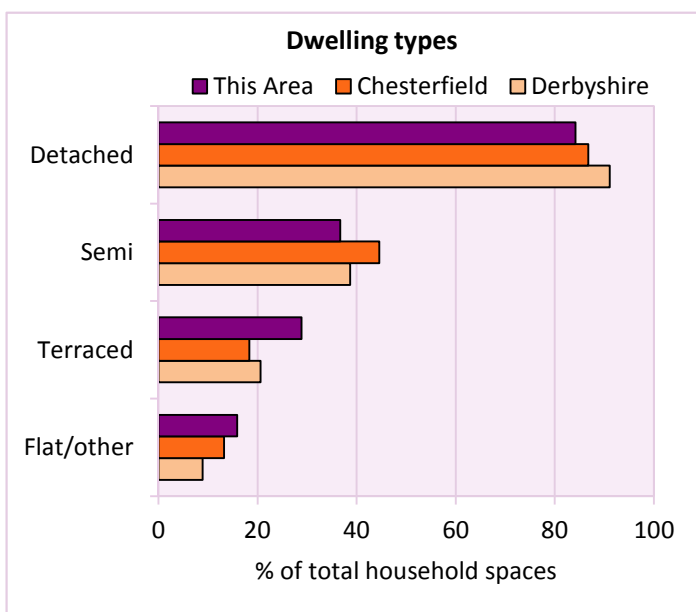
Table KS401EW

Dwelling type	Number of household spaces	% of total household spaces		
		This Area	Chesterfield	Derbyshire
Unshared dwellings				
House or bungalow:	4,397	84.2	86.8	91.1
- detached	972	18.6	23.9	31.8
- semi-detached	1,918	36.7	44.5	38.7
- terraced	1,507	28.8	18.3	20.6
Flat:	828	15.8	13.0	8.6
- purpose built	591	11.3	10.9	6.5
- part of converted or shared house	172	3.3	1.3	1.2
- in a commercial building	65	1.2	0.8	0.9
Caravan or temporary structure	0	0.0	0.2	0.3
Shared dwellings	3	0.1	0.0	0.0

Table KS401EW

Tenure	Number of households	% of total households		
		This Area	Chesterfield	Derbyshire
Owner - occupied	2,976	60.0	63.1	71.0
Shared ownership	14	0.3	0.3	0.4
Rented from council/housing association	872	17.6	23.1	15.3
Private/other rented	1,028	20.7	12.4	12.0
Living rent free	67	1.4	1.0	1.0
All households	4,957			

Table KS402EW



2011 Census: Housing Profile

Boythorpe and Brampton South

Area type and code
Electoral Division (ED_C02)

Household spaces and occupancy	Number of household spaces	% of total household spaces		
		This Area	Chesterfield	Derbyshire
Occupied	4,957	94.9	96.4	95.8
Unoccupied	268	5.1	3.6	4.2
All household spaces	5,225	100.0	100.0	100.0

Table KS401EW

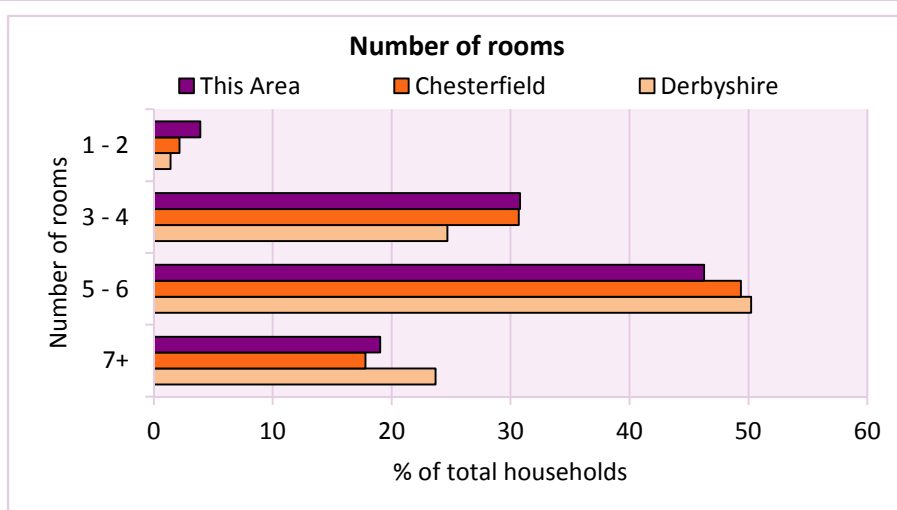
Accommodation

Households by number of rooms	Number of households	% of total households		
		This Area	Chesterfield	Derbyshire
1	36	0.7	0.3	0.2
2	158	3.2	1.9	1.2
3 to 4	1,527	30.8	30.7	24.7
5 to 6	2,293	46.3	49.4	50.2
7 to 8	762	15.4	14.4	17.5
9+	181	3.7	3.4	6.2
Average number of rooms per household		This Area	Chesterfield	Derbyshire
Average number of rooms per household		5.2	5.2	5.6
Average number of bedrooms per household		2.6	2.6	2.8

Tables KS403EW, QS407EW and QS411EW

Overcrowding and lack of amenities	Number of households	% of total households		
		This Area	Chesterfield	Derbyshire
Households which are:				
- overcrowded	309	6.2	4.7	3.7
- without central heating	90	1.8	1.3	2.0

Table KS403EW



For an **explanation** of the various terms used in these tables, please see the accompanying **Glossary**.

There is also a **Summary** profile, and there are other extension profiles covering the following topics:- **Population, Economic Activity, Equalities, Health, Households and Housing**.

Profiles in Adobe Acrobat (pdf) format can be downloaded from the Derbyshire Observatory web site, which also provides interactive maps and charts - <http://observatory.derbyshire.gov.uk>

Version: 2.0