

Loundsley Green and Newbold

Area type and code
Electoral Division (ED_C04)

Total dwellings

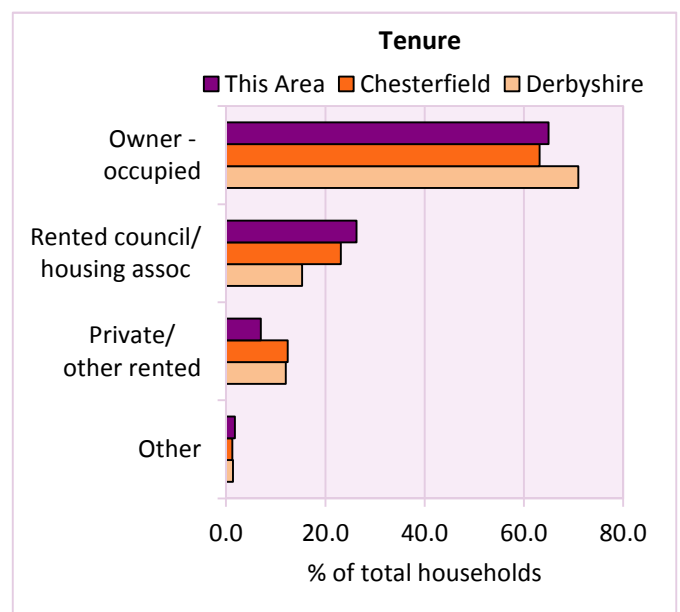
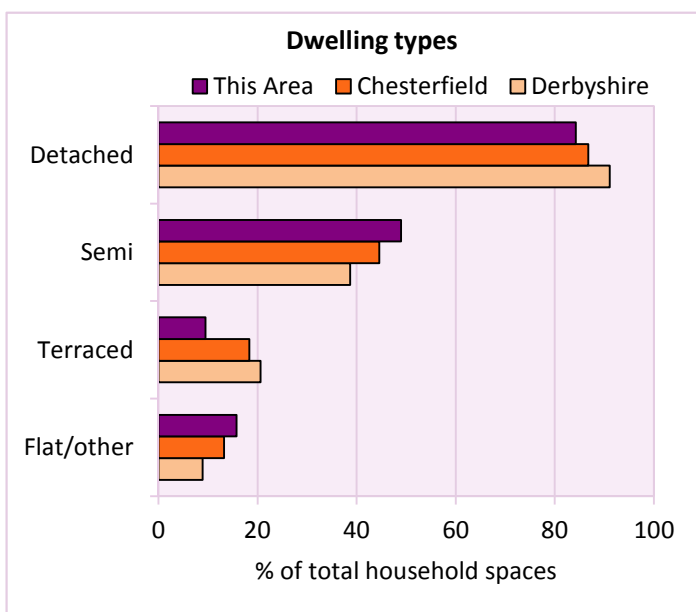
Total number of dwellings 5,434 Table KS401EW

Dwelling type	Number of household spaces	% of total household spaces		
		This Area	Chesterfield	Derbyshire
Unshared dwellings				
House or bungalow:	4,577	84.2	86.8	91.1
- detached	1,401	25.8	23.9	31.8
- semi-detached	2,661	49.0	44.5	38.7
- terraced	515	9.5	18.3	20.6
Flat:	857	15.8	13.0	8.6
- purpose built	819	15.1	10.9	6.5
- part of converted or shared house	20	0.4	1.3	1.2
- in a commercial building	18	0.3	0.8	0.9
Caravan or temporary structure	0	0.0	0.2	0.3
Shared dwellings	0	0.0	0.0	0.0

Table KS401EW

Tenure	Number of households	% of total households		
		This Area	Chesterfield	Derbyshire
Owner - occupied	3,454	65.0	63.1	71.0
Shared ownership	45	0.8	0.3	0.4
Rented from council/housing association	1,398	26.3	23.1	15.3
Private/other rented	371	7.0	12.4	12.0
Living rent free	49	0.9	1.0	1.0
All households	5,317			

Table KS402EW



2011 Census: Housing Profile

Loundsley Green and Newbold

Area type and code
Electoral Division (ED_C04)

Household spaces and occupancy	Number of household spaces	% of total household spaces		
		This Area	Chesterfield	Derbyshire
Occupied	5,317	97.8	96.4	95.8
Unoccupied	117	2.2	3.6	4.2
All household spaces	5,434	100.0	100.0	100.0

Table KS401EW

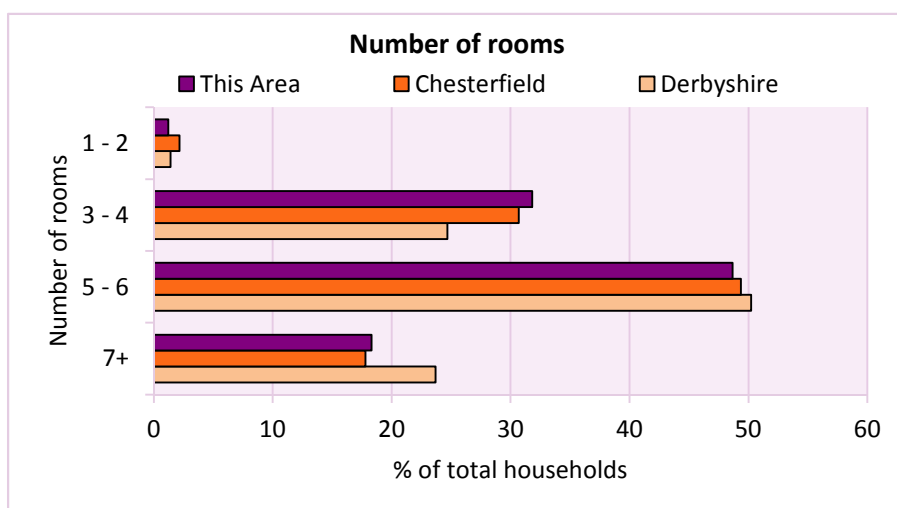
Accommodation

Households by number of rooms Number of rooms	Number of households	% of total households		
		This Area	Chesterfield	Derbyshire
1	6	0.1	0.3	0.2
2	58	1.1	1.9	1.2
3 to 4	1,692	31.8	30.7	24.7
5 to 6	2,588	48.7	49.4	50.2
7 to 8	807	15.2	14.4	17.5
9+	166	3.1	3.4	6.2
Average number of rooms per household		This Area	Chesterfield	Derbyshire
Average number of rooms per household		5.2	5.2	5.6
Average number of bedrooms per household		2.6	2.6	2.8

Tables KS403EW, QS407EW and QS411EW

Overcrowding and lack of amenities	Number of households	% of total households		
		This Area	Chesterfield	Derbyshire
Households which are:				
- overcrowded	195	3.7	4.7	3.7
- without central heating	55	1.0	1.3	2.0

Table KS403EW



For an **explanation** of the various terms used in these tables, please see the accompanying **Glossary**.

There is also a **Summary** profile, and there are other extension profiles covering the following topics:- **Population, Economic Activity, Equalities, Health, Households and Housing**.

Profiles in Adobe Acrobat (pdf) format can be downloaded from the Derbyshire Observatory web site, which also provides interactive maps and charts - <http://observatory.derbyshire.gov.uk>

Version: 2.0