

St Marys

Area type and code
Electoral Division (ED_C06)

Total dwellings

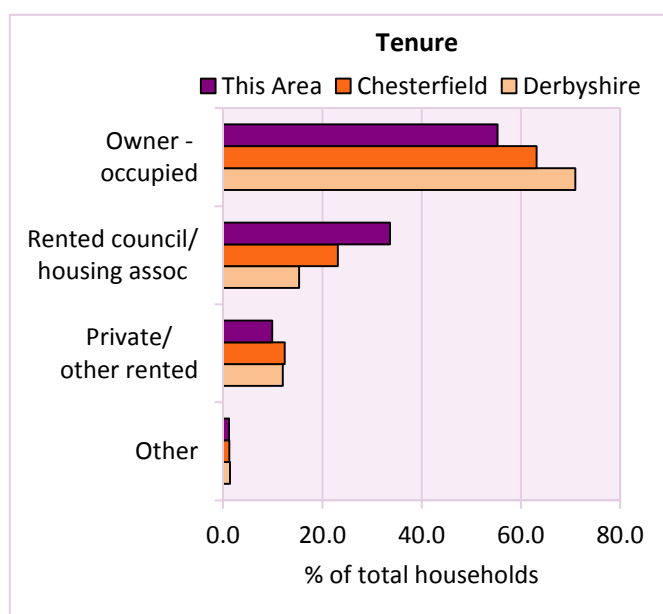
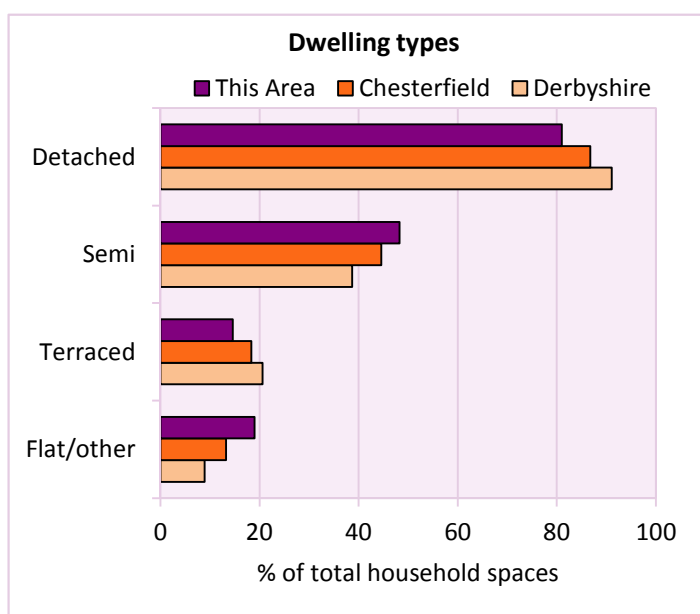
Total number of dwellings 6,059 Table KS401EW

Dwelling type	Number of household spaces	% of total household spaces		
		This Area	Chesterfield	Derbyshire
Unshared dwellings				
House or bungalow:	4,909	81.0	86.8	91.1
- detached	1,101	18.2	23.9	31.8
- semi-detached	2,923	48.2	44.5	38.7
- terraced	885	14.6	18.3	20.6
Flat:	1,148	18.9	13.0	8.6
- purpose built	1,010	16.7	10.9	6.5
- part of converted or shared house	68	1.1	1.3	1.2
- in a commercial building	70	1.2	0.8	0.9
Caravan or temporary structure	2	0.0	0.2	0.3
Shared dwellings	0	0.0	0.0	0.0

Table KS401EW

Tenure	Number of households	% of total households		
		This Area	Chesterfield	Derbyshire
Owner - occupied	3,229	55.3	63.1	71.0
Shared ownership	9	0.2	0.3	0.4
Rented from council/housing association	1,962	33.6	23.1	15.3
Private/other rented	579	9.9	12.4	12.0
Living rent free	60	1.0	1.0	1.0
All households	5,839			

Table KS402EW



2011 Census: Housing Profile

St Marys

Area type and code
Electoral Division (ED_C06)

Household spaces and occupancy	Number of household spaces	% of total household spaces		
		This Area	Chesterfield	Derbyshire
Occupied	5,839	96.4	96.4	95.8
Unoccupied	220	3.6	3.6	4.2
All household spaces	6,059	100.0	100.0	100.0

Table KS401EW

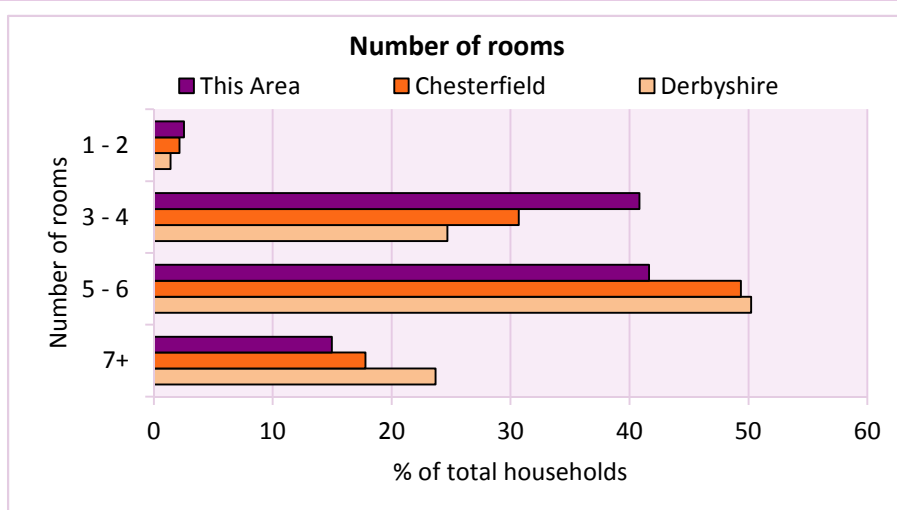
Accommodation

Households by number of rooms	Number of households	% of total households		
		This Area	Chesterfield	Derbyshire
1	12	0.2	0.3	0.2
2	136	2.3	1.9	1.2
3 to 4	2,385	40.8	30.7	24.7
5 to 6	2,432	41.7	49.4	50.2
7 to 8	728	12.5	14.4	17.5
9+	146	2.5	3.4	6.2
Average number of rooms per household		This Area	Chesterfield	Derbyshire
Average number of rooms per household		4.9	5.2	5.6
Average number of bedrooms per household		2.4	2.6	2.8

Tables KS403EW, QS407EW and QS411EW

Overcrowding and lack of amenities	Number of households	% of total households		
		This Area	Chesterfield	Derbyshire
Households which are:				
- overcrowded	346	5.9	4.7	3.7
- without central heating	82	1.4	1.3	2.0

Table KS403EW



For an **explanation** of the various terms used in these tables, please see the accompanying **Glossary**.

There is also a **Summary** profile, and there are other extension profiles covering the following topics:- **Population, Economic Activity, Equalities, Health, Households and Housing**.

Profiles in Adobe Acrobat (pdf) format can be downloaded from the Derbyshire Observatory web site, which also provides interactive maps and charts - <http://observatory.derbyshire.gov.uk>

Version: 2.0