

Staveley

Area type and code
Electoral Division (ED_C07)

Total dwellings

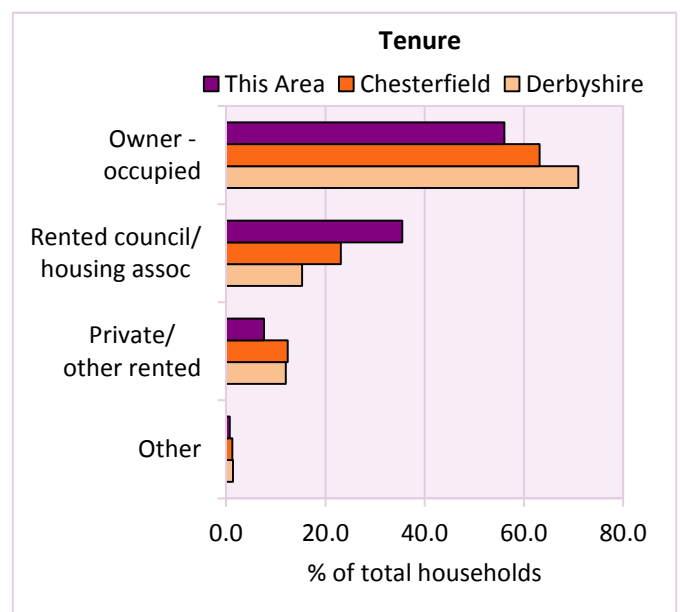
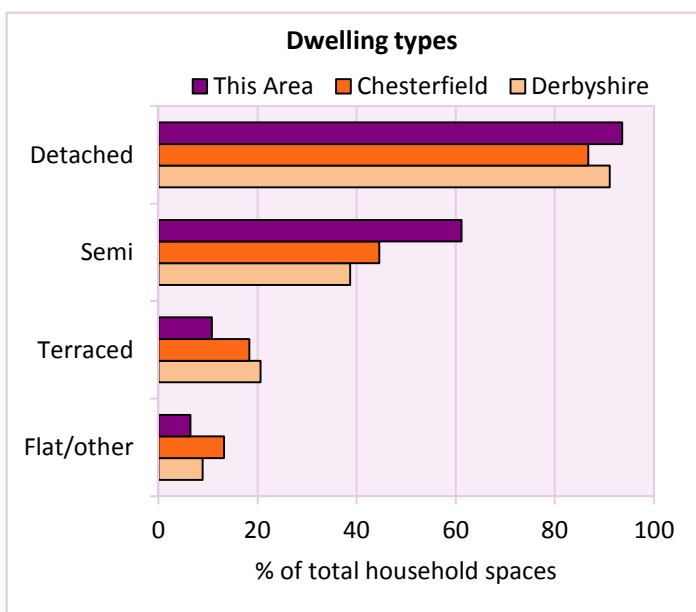
Total number of dwellings 5,254 Table KS401EW

Dwelling type	Number of household spaces	% of total household spaces		
		This Area	Chesterfield	Derbyshire
Unshared dwellings				
House or bungalow:	4,918	93.6	86.8	91.1
- detached	1,138	21.7	23.9	31.8
- semi-detached	3,214	61.1	44.5	38.7
- terraced	566	10.8	18.3	20.6
Flat:	330	6.3	13.0	8.6
- purpose built	276	5.3	10.9	6.5
- part of converted or shared house	16	0.3	1.3	1.2
- in a commercial building	38	0.7	0.8	0.9
Caravan or temporary structure	8	0.2	0.2	0.3
Shared dwellings	1	0.0	0.0	0.0

Table KS401EW

Tenure	Number of households	% of total households		
		This Area	Chesterfield	Derbyshire
Owner - occupied	2,865	56.0	63.1	71.0
Shared ownership	3	0.1	0.3	0.4
Rented from council/housing association	1,816	35.5	23.1	15.3
Private/other rented	392	7.7	12.4	12.0
Living rent free	36	0.7	1.0	1.0
All households	5,112			

Table KS402EW



2011 Census: Housing Profile

Staveley

Area type and code
Electoral Division (ED_C07)

Household spaces and occupancy	Number of household spaces	% of total household spaces		
		This Area	Chesterfield	Derbyshire
Occupied	5,112	97.3	96.4	95.8
Unoccupied	144	2.7	3.6	4.2
All household spaces	5,256	100.0	100.0	100.0

Table KS401EW

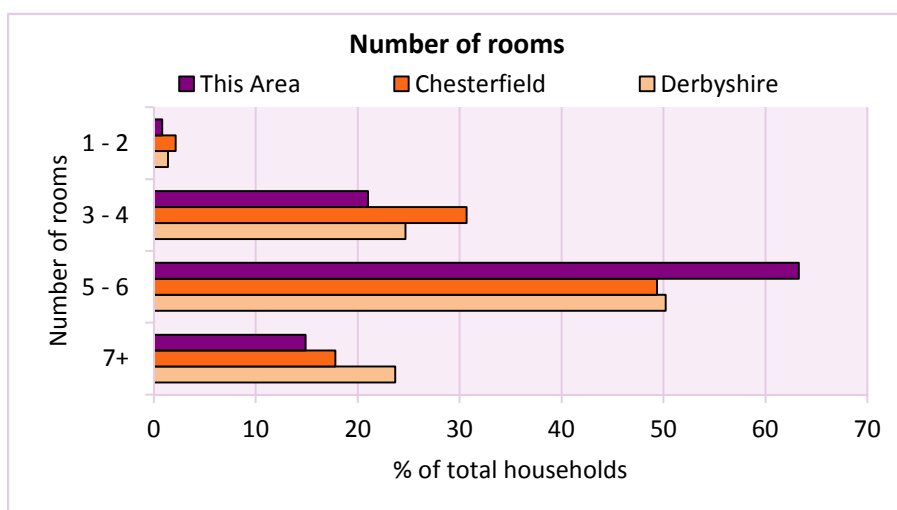
Accommodation

Households by number of rooms Number of rooms	Number of households	% of total households		
		This Area	Chesterfield	Derbyshire
1	6	0.1	0.3	0.2
2	36	0.7	1.9	1.2
3 to 4	1,074	21.0	30.7	24.7
5 to 6	3,235	63.3	49.4	50.2
7 to 8	660	12.9	14.4	17.5
9+	101	2.0	3.4	6.2
Average number of rooms per household		This Area	Chesterfield	Derbyshire
Average number of rooms per household		5.4	5.2	5.6
Average number of bedrooms per household		2.8	2.6	2.8

Tables KS403EW, QS407EW and QS411EW

Overcrowding and lack of amenities	Number of households	% of total households		
		This Area	Chesterfield	Derbyshire
Households which are:				
- overcrowded	213	4.2	4.7	3.7
- without central heating	30	0.6	1.3	2.0

Table KS403EW



For an **explanation** of the various terms used in these tables, please see the accompanying **Glossary**.

There is also a **Summary** profile, and there are other extension profiles covering the following topics:- **Population, Economic Activity, Equalities, Health, Households and Housing**.

Profiles in Adobe Acrobat (pdf) format can be downloaded from the Derbyshire Observatory web site, which also provides interactive maps and charts - <http://observatory.derbyshire.gov.uk>

Version: 2.0