

## Ashbourne

Area type and code  
Electoral Division (ED\_D01)

### Total dwellings

Total number of dwellings

5,262

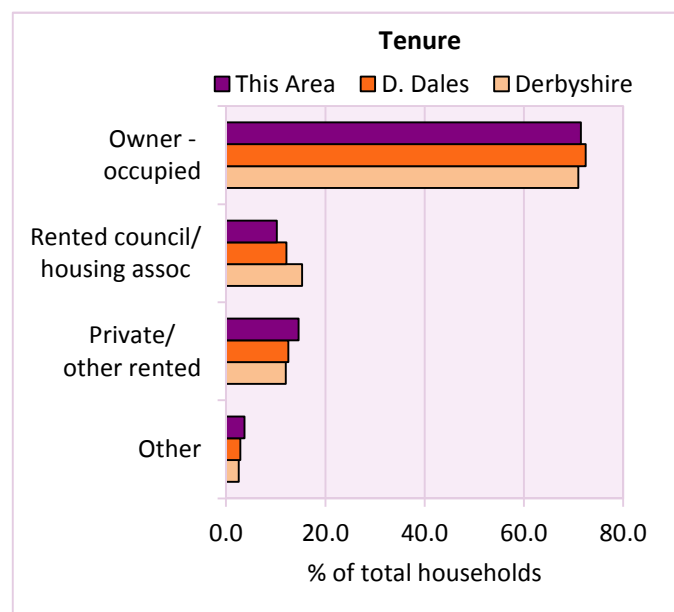
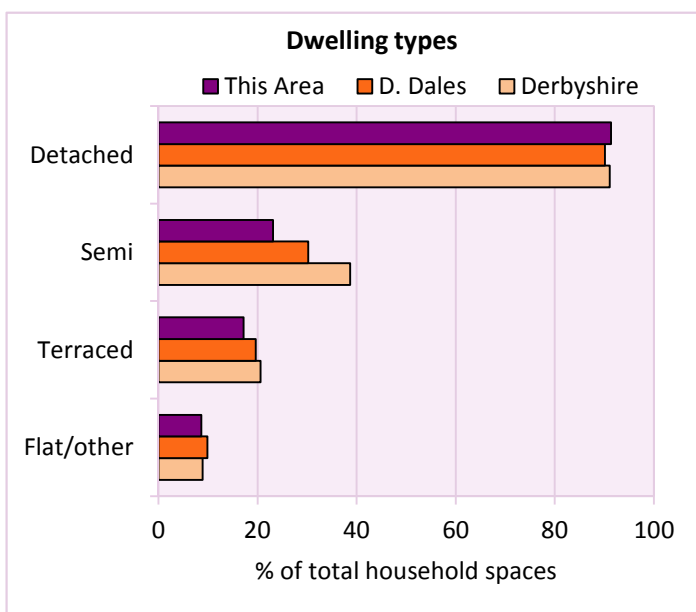
Table KS401EW

Dwelling type	Number of household spaces	% of total household spaces		
		This Area	D. Dales	Derbyshire
<b>Unshared dwellings</b>				
House or bungalow:	4,805	91.3	90.1	91.1
- detached	2,684	51.0	40.3	31.8
- semi-detached	1,218	23.1	30.2	38.7
- terraced	903	17.2	19.6	20.6
Flat:	449	8.5	9.7	8.6
- purpose built	324	6.2	6.4	6.5
- part of converted or shared house	72	1.4	1.8	1.2
- in a commercial building	53	1.0	1.4	0.9
Caravan or temporary structure	8	0.2	0.2	0.3
Shared dwellings	0	0.0	0.0	0.0

Table KS401EW

Tenure	Number of households	% of total households		
		This Area	D. Dales	Derbyshire
Owner - occupied	3,568	71.5	72.4	71.0
Shared ownership	73	1.5	0.7	0.4
Rented from council/housing association	510	10.2	12.2	15.3
Private/other rented	730	14.6	12.6	12.0
Living rent free	112	2.2	2.1	2.1
All households	4,993			

Table KS402EW



# 2011 Census: Housing Profile

## Ashbourne

Area type and code  
Electoral Division (ED\_D01)

Household spaces and occupancy	Number of household spaces	% of total household spaces		
		This Area	D. Dales	Derbyshire
Occupied	4,993	94.9	91.8	95.8
Unoccupied	269	5.1	8.2	4.2
All household spaces	5,262	100.0	100.0	100.0

Table KS401EW

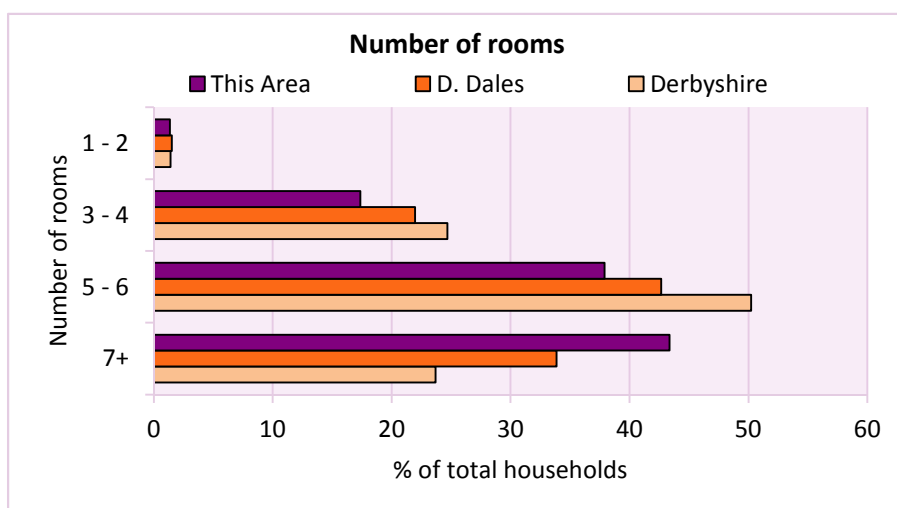
## Accommodation

Households by number of rooms Number of rooms	Number of households	% of total households		
		This Area	D. Dales	Derbyshire
1	9	0.2	0.2	0.2
2	59	1.2	1.3	1.2
3 to 4	867	17.4	22.0	24.7
5 to 6	1,893	37.9	42.7	50.2
7 to 8	1,238	24.8	22.4	17.5
9+	927	18.6	11.5	6.2
Average number of rooms per household		This Area	D. Dales	Derbyshire
Average number of rooms per household		6.3	6.0	5.6
Average number of bedrooms per household		3.1	2.9	2.8

Tables KS403EW, QS407EW and QS411EW

Overcrowding and lack of amenities	Number of households	% of total households		
		This Area	D. Dales	Derbyshire
Households which are:				
- overcrowded	136	2.7	3.3	3.7
- without central heating	131	2.6	2.4	2.0

Table KS403EW



For an **explanation** of the various terms used in these tables, please see the accompanying **Glossary**.

There is also a **Summary** profile, and there are other extension profiles covering the following topics:- **Population, Economic Activity, Equalities, Health, Households and Housing**.

**Profiles** in Adobe Acrobat (pdf) format can be downloaded from the Derbyshire Observatory web site, which also provides interactive maps and charts - <http://observatory.derbyshire.gov.uk>

Version: 2.0