

Long Eaton

Area type and code
Electoral Division (ED_E06)

Total dwellings

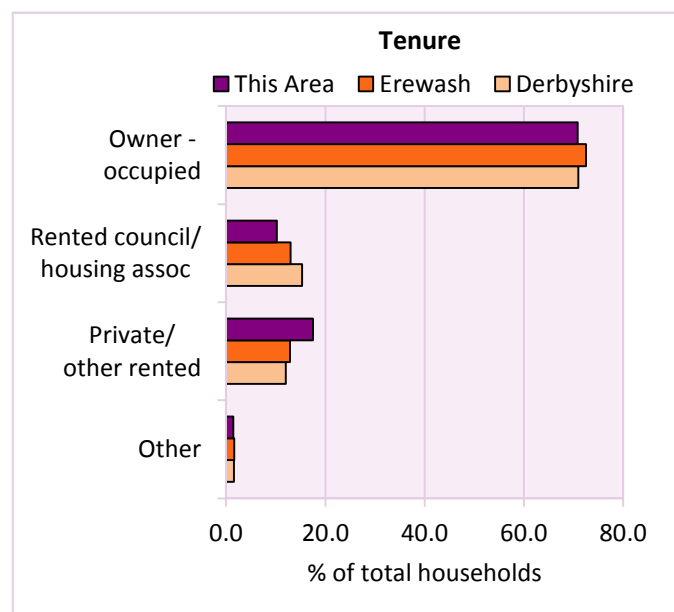
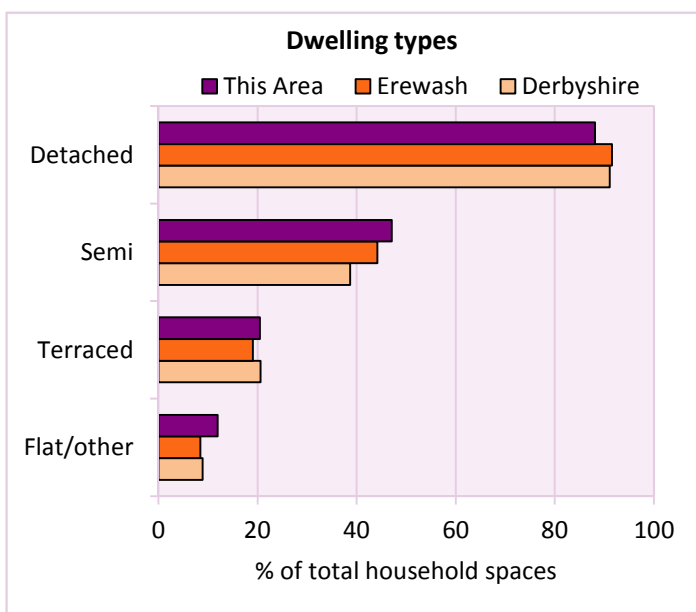
Total number of dwellings 5,762 Table KS401EW

Dwelling type	Number of household spaces	% of total household spaces		
		This Area	Erewash	Derbyshire
Unshared dwellings				
House or bungalow:	5,093	88.1	91.6	91.1
- detached	1,186	20.5	28.3	31.8
- semi-detached	2,722	47.1	44.2	38.7
- terraced	1,185	20.5	19.1	20.6
Flat:	678	11.7	8.3	8.6
- purpose built	476	8.2	6.2	6.5
- part of converted or shared house	113	2.0	1.1	1.2
- in a commercial building	89	1.5	1.0	0.9
Caravan or temporary structure	8	0.1	0.1	0.3
Shared dwellings	3	0.1	0.0	0.0

Table KS401EW

Tenure	Number of households	% of total households		
		This Area	Erewash	Derbyshire
Owner - occupied	3,951	70.8	72.5	71.0
Shared ownership	25	0.4	0.5	0.4
Rented from council/housing association	571	10.2	13.0	15.3
Private/other rented	978	17.5	12.9	12.0
Living rent free	55	1.0	1.2	1.2
All households	5,580			

Table KS402EW



2011 Census: Housing Profile

Long Eaton

Area type and code
Electoral Division (ED_E06)

Household spaces and occupancy	Number of household spaces	% of total household spaces		
		This Area	Erewash	Derbyshire
Occupied	5,580	96.6	96.3	95.8
Unoccupied	199	3.4	3.7	4.2
All household spaces	5,779	100.0	100.0	100.0

Table KS401EW

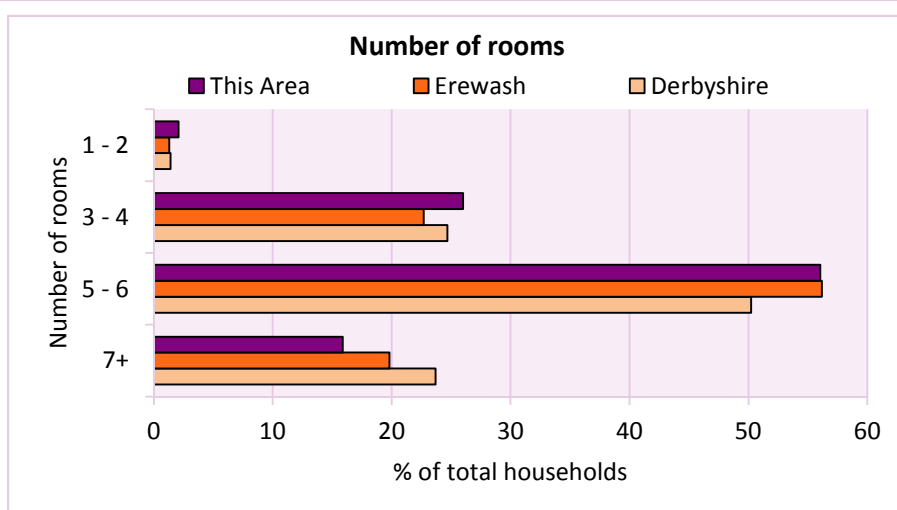
Accommodation

Households by number of rooms Number of rooms	Number of households	% of total households		
		This Area	Erewash	Derbyshire
1	25	0.4	0.2	0.2
2	91	1.6	1.1	1.2
3 to 4	1,451	26.0	22.7	24.7
5 to 6	3,127	56.0	56.2	50.2
7 to 8	776	13.9	15.8	17.5
9+	110	2.0	4.1	6.2
Average number of rooms per household		This Area	Erewash	Derbyshire
Average number of rooms per household		5.2	5.5	5.6
Average number of bedrooms per household		2.6	2.7	2.8

Tables KS403EW, QS407EW and QS411EW

Overcrowding and lack of amenities	Number of households	% of total households		
		This Area	Erewash	Derbyshire
Households which are:				
- overcrowded	255	4.6	3.7	3.7
- without central heating	264	4.7	3.2	2.0

Table KS403EW



For an **explanation** of the various terms used in these tables, please see the accompanying **Glossary**.

There is also a **Summary** profile, and there are other extension profiles covering the following topics:- **Population, Economic Activity, Equalities, Health, Households and Housing**.

Profiles in Adobe Acrobat (pdf) format can be downloaded from the Derbyshire Observatory web site, which also provides interactive maps and charts - <http://observatory.derbyshire.gov.uk>

Version: 2.0