

Buxton West

Area type and code
Electoral Division (ED_H02)

Total dwellings

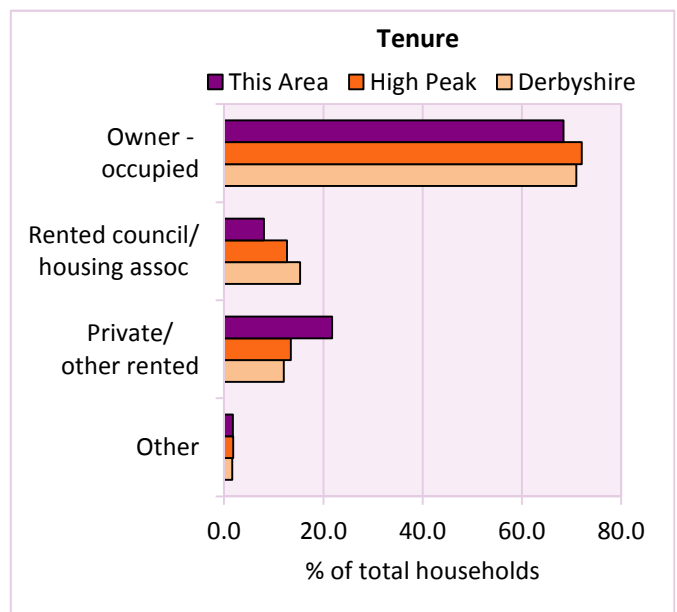
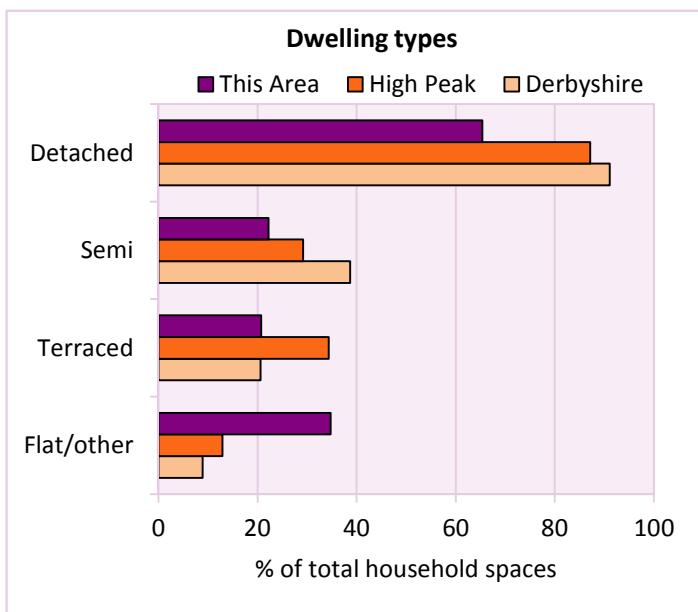
Total number of dwellings 5,504 Table KS401EW

Dwelling type	Number of household spaces	% of total household spaces		
		This Area	High Peak	Derbyshire
Unshared dwellings				
House or bungalow:	3,618	65.4	87.1	91.1
- detached	1,244	22.5	23.5	31.8
- semi-detached	1,228	22.2	29.2	38.7
- terraced	1,146	20.7	34.4	20.6
Flat:	1,869	33.8	12.6	8.6
- purpose built	1,022	18.5	8.4	6.5
- part of converted or shared house	687	12.4	3.0	1.2
- in a commercial building	160	2.9	1.3	0.9
Caravan or temporary structure	47	0.8	0.2	0.3
Shared dwellings	7	0.1	0.0	0.0

Table KS401EW

Tenure	Number of households	% of total households		
		This Area	High Peak	Derbyshire
Owner - occupied	3,539	68.4	72.0	71.0
Shared ownership	38	0.7	0.6	0.4
Rented from council/housing association	416	8.0	12.7	15.3
Private/other rented	1,127	21.8	13.4	12.0
Living rent free	54	1.0	1.2	1.2
All households	5,174			

Table KS402EW



2011 Census: Housing Profile

Buxton West

Area type and code
Electoral Division (ED_H02)

Household spaces and occupancy	Number of household spaces	% of total household spaces		
		This Area	High Peak	Derbyshire
Occupied	5,174	93.5	95.4	95.8
Unoccupied	360	6.5	4.6	4.2
All household spaces	5,534	100.0	100.0	100.0

Table KS401EW

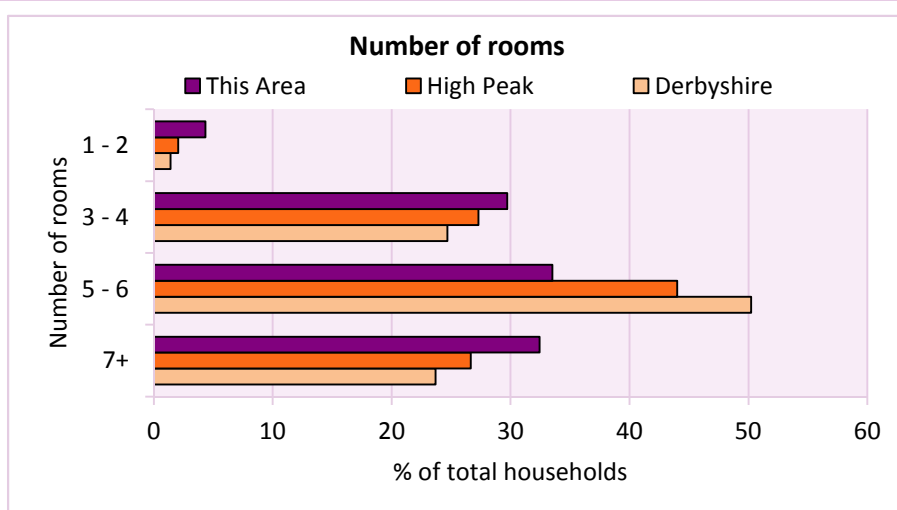
Accommodation

Households by number of rooms Number of rooms	Number of households	% of total households		
		This Area	High Peak	Derbyshire
1	38	0.7	0.3	0.2
2	187	3.6	1.8	1.2
3 to 4	1,537	29.7	27.3	24.7
5 to 6	1,734	33.5	44.0	50.2
7 to 8	1,120	21.6	19.4	17.5
9+	558	10.8	7.3	6.2
Average number of rooms per household		This Area	High Peak	Derbyshire
Average number of rooms per household		5.6	5.6	5.6
Average number of bedrooms per household		2.8	2.8	2.8

Tables KS403EW, QS407EW and QS411EW

Overcrowding and lack of amenities	Number of households	% of total households		
		This Area	High Peak	Derbyshire
Households which are:				
- overcrowded	343	6.6	4.8	3.7
- without central heating	123	2.4	2.3	2.0

Table KS403EW



For an **explanation** of the various terms used in these tables, please see the accompanying **Glossary**.

There is also a **Summary** profile, and there are other extension profiles covering the following topics:- **Population, Economic Activity, Equalities, Health, Households and Housing**.

Profiles in Adobe Acrobat (pdf) format can be downloaded from the Derbyshire Observatory web site, which also provides interactive maps and charts - <http://observatory.derbyshire.gov.uk>

Version: 2.0