

Chapel and Hope Valley

Area type and code
Electoral Division (ED_H03)

Total dwellings

Total number of dwellings

5,243

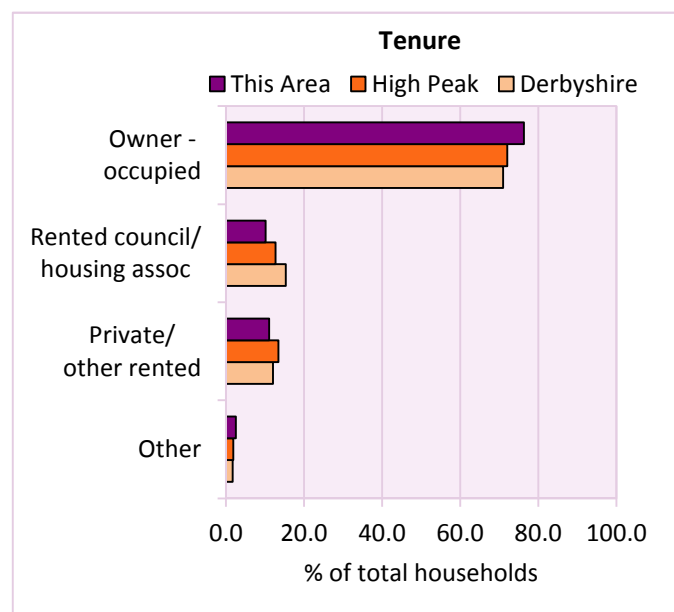
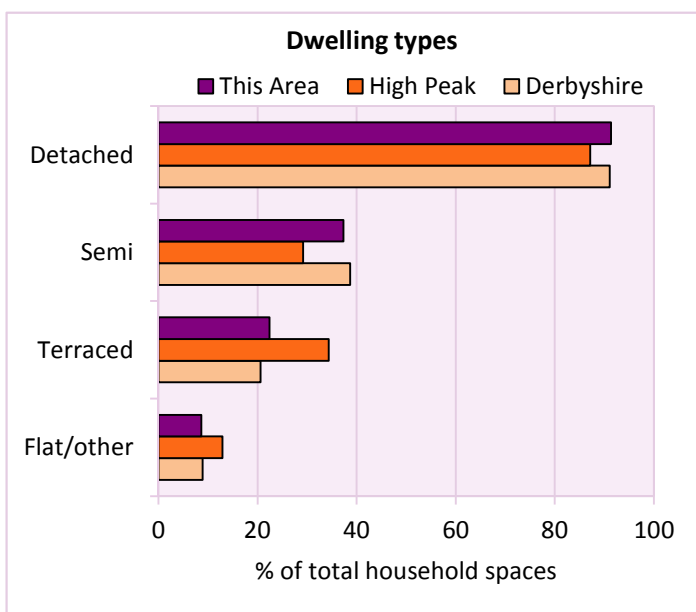
Table KS401EW

Dwelling type	Number of household spaces	% of total household spaces		
		This Area	High Peak	Derbyshire
Unshared dwellings				
House or bungalow:	4,793	91.4	87.1	91.1
- detached	1,659	31.6	23.5	31.8
- semi-detached	1,958	37.3	29.2	38.7
- terraced	1,176	22.4	34.4	20.6
Flat:	445	8.5	12.6	8.6
- purpose built	277	5.3	8.4	6.5
- part of converted or shared house	86	1.6	3.0	1.2
- in a commercial building	82	1.6	1.3	0.9
Caravan or temporary structure	8	0.2	0.2	0.3
Shared dwellings	1	0.0	0.0	0.0

Table KS401EW

Tenure	Number of households	% of total households		
		This Area	High Peak	Derbyshire
Owner - occupied	3,772	76.3	72.0	71.0
Shared ownership	51	1.0	0.6	0.4
Rented from council/housing association	503	10.2	12.7	15.3
Private/other rented	545	11.0	13.4	12.0
Living rent free	74	1.5	1.2	1.2
All households	4,945			

Table KS402EW



2011 Census: Housing Profile

Chapel and Hope Valley

Area type and code
Electoral Division (ED_H03)

Household spaces and occupancy	Number of household spaces	% of total household spaces		
		This Area	High Peak	Derbyshire
Occupied	4,945	94.3	95.4	95.8
Unoccupied	301	5.7	4.6	4.2
All household spaces	5,246	100.0	100.0	100.0

Table KS401EW

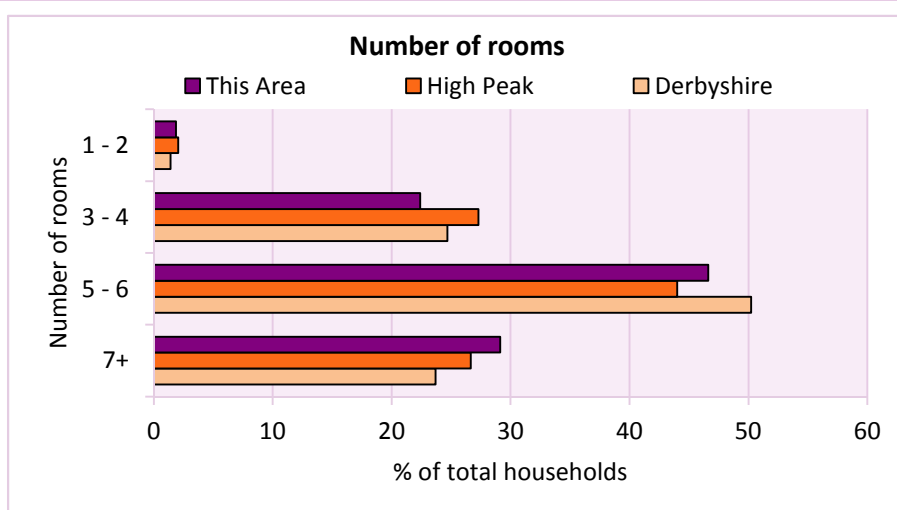
Accommodation

Households by number of rooms Number of rooms	Number of households	% of total households		
		This Area	High Peak	Derbyshire
1	8	0.2	0.3	0.2
2	84	1.7	1.8	1.2
3 to 4	1,107	22.4	27.3	24.7
5 to 6	2,306	46.6	44.0	50.2
7 to 8	1,019	20.6	19.4	17.5
9+	421	8.5	7.3	6.2
Average number of rooms per household		This Area	High Peak	Derbyshire
Average number of rooms per household		5.7	5.6	5.6
Average number of bedrooms per household		2.9	2.8	2.8

Tables KS403EW, QS407EW and QS411EW

Overcrowding and lack of amenities	Number of households	% of total households		
		This Area	High Peak	Derbyshire
Households which are:				
- overcrowded	195	3.9	4.8	3.7
- without central heating	105	2.1	2.3	2.0

Table KS403EW



For an **explanation** of the various terms used in these tables, please see the accompanying **Glossary**.

There is also a **Summary** profile, and there are other extension profiles covering the following topics:- **Population, Economic Activity, Equalities, Health, Households and Housing**.

Profiles in Adobe Acrobat (pdf) format can be downloaded from the Derbyshire Observatory web site, which also provides interactive maps and charts - <http://observatory.derbyshire.gov.uk>

Version: 2.0