

New Mills

Area type and code
Electoral Division (ED_H06)

Total dwellings

Total number of dwellings

5,584

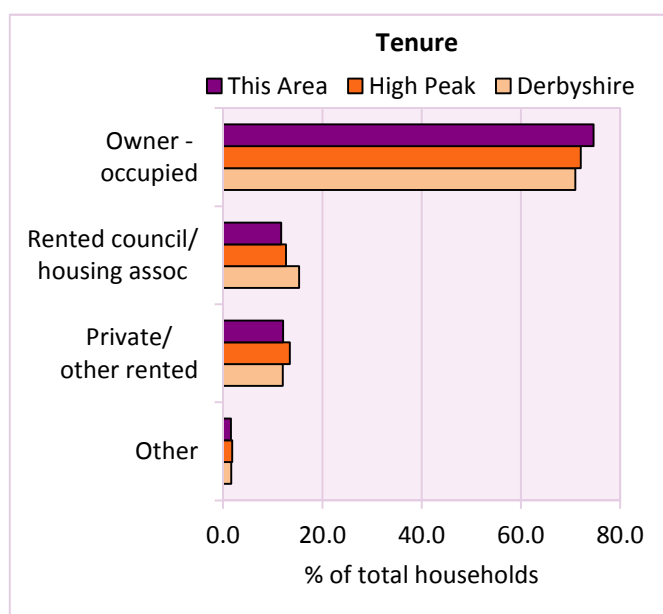
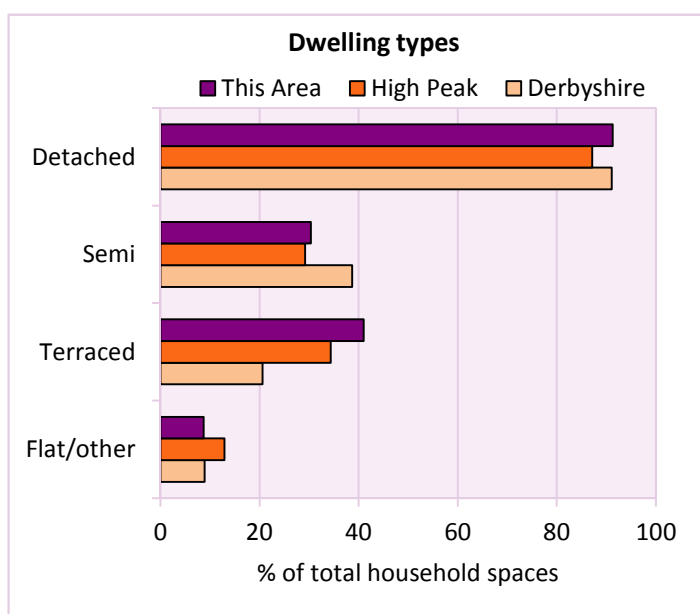
Table KS401EW

Dwelling type	Number of household spaces	% of total household spaces		
		This Area	High Peak	Derbyshire
Unshared dwellings				
House or bungalow:	5,097	91.3	87.1	91.1
- detached	1,111	19.9	23.5	31.8
- semi-detached	1,696	30.4	29.2	38.7
- terraced	2,290	41.0	34.4	20.6
Flat:	479	8.6	12.6	8.6
- purpose built	308	5.5	8.4	6.5
- part of converted or shared house	107	1.9	3.0	1.2
- in a commercial building	64	1.1	1.3	0.9
Caravan or temporary structure	8	0.1	0.2	0.3
Shared dwellings	0	0.0	0.0	0.0

Table KS401EW

Tenure	Number of households	% of total households		
		This Area	High Peak	Derbyshire
Owner - occupied	3,991	74.6	72.0	71.0
Shared ownership	26	0.5	0.6	0.4
Rented from council/housing association	626	11.7	12.7	15.3
Private/other rented	646	12.1	13.4	12.0
Living rent free	59	1.1	1.2	1.2
All households	5,348			

Table KS402EW



2011 Census: Housing Profile

New Mills

Area type and code
Electoral Division (ED_H06)

Household spaces and occupancy	Number of household spaces	% of total household spaces		
		This Area	High Peak	Derbyshire
Occupied	5,348	95.8	95.4	95.8
Unoccupied	236	4.2	4.6	4.2
All household spaces	5,584	100.0	100.0	100.0

Table KS401EW

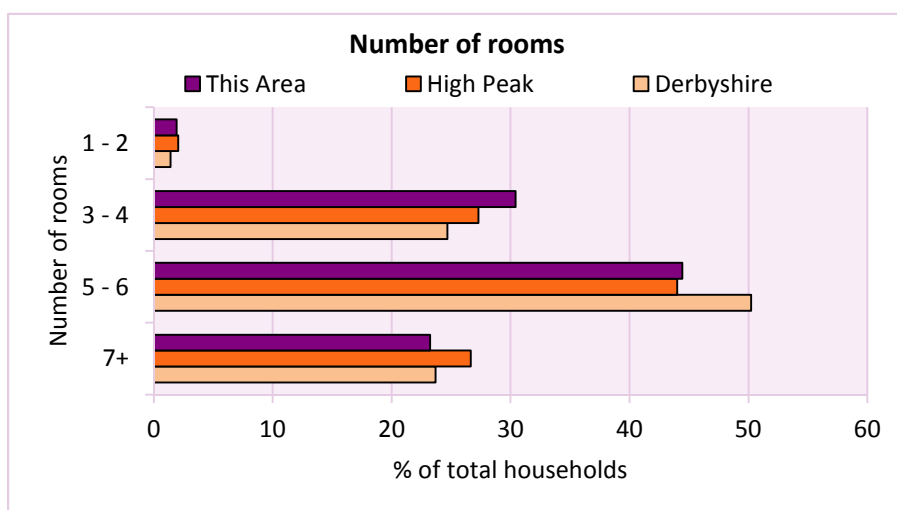
Accommodation

Households by number of rooms Number of rooms	Number of households	% of total households		
		This Area	High Peak	Derbyshire
1	8	0.1	0.3	0.2
2	94	1.8	1.8	1.2
3 to 4	1,627	30.4	27.3	24.7
5 to 6	2,376	44.4	44.0	50.2
7 to 8	933	17.4	19.4	17.5
9+	310	5.8	7.3	6.2
Average number of rooms per household		This Area	High Peak	Derbyshire
Average number of rooms per household		5.4	5.6	5.6
Average number of bedrooms per household		2.7	2.8	2.8

Tables KS403EW, QS407EW and QS411EW

Overcrowding and lack of amenities	Number of households	% of total households		
		This Area	High Peak	Derbyshire
Households which are:				
- overcrowded	243	4.5	4.8	3.7
- without central heating	137	2.6	2.3	2.0

Table KS403EW



For an **explanation** of the various terms used in these tables, please see the accompanying **Glossary**.

There is also a **Summary** profile, and there are other extension profiles covering the following topics:- **Population, Economic Activity, Equalities, Health, Households and Housing**.

Profiles in Adobe Acrobat (pdf) format can be downloaded from the Derbyshire Observatory web site, which also provides interactive maps and charts - <http://observatory.derbyshire.gov.uk>

Version: 2.0