

## Whaley Bridge

Area type and code  
Electoral Division (ED\_H07)

### Total dwellings

Total number of dwellings

4,647

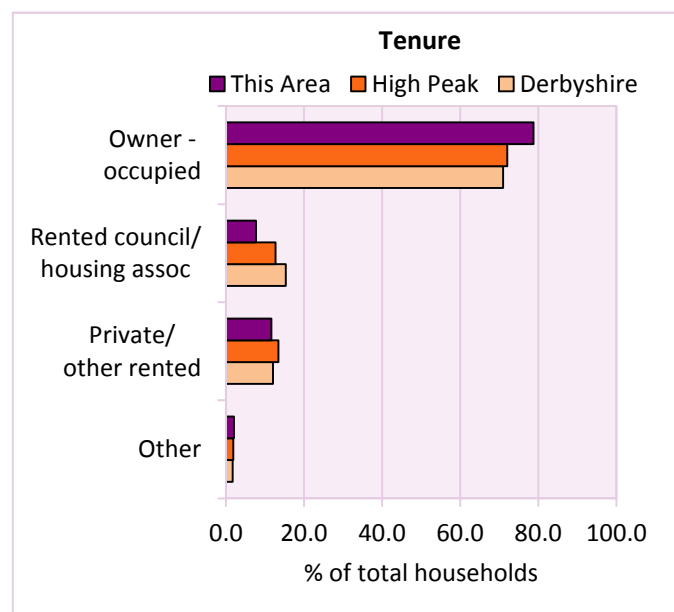
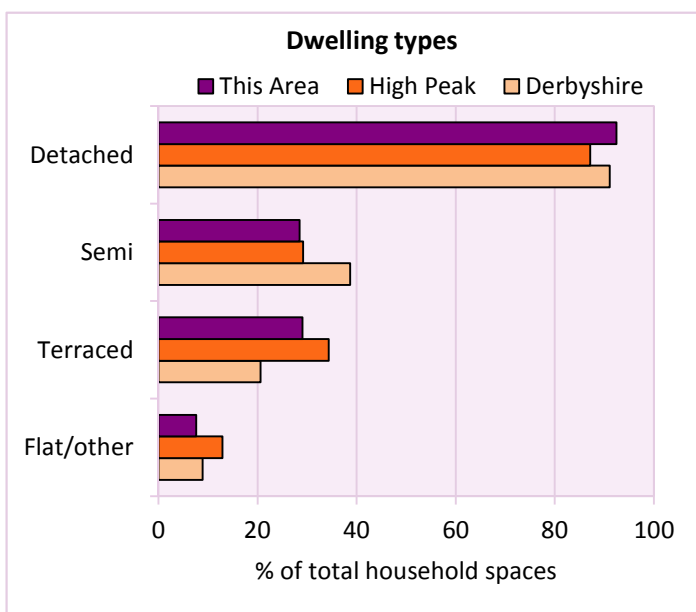
Table KS401EW

Dwelling type	Number of household spaces	% of total household spaces		
		This Area	High Peak	Derbyshire
<b>Unshared dwellings</b>				
House or bungalow:	4,299	92.4	87.1	91.1
- detached	1,621	34.8	23.5	31.8
- semi-detached	1,326	28.5	29.2	38.7
- terraced	1,352	29.1	34.4	20.6
Flat:	338	7.3	12.6	8.6
- purpose built	227	4.9	8.4	6.5
- part of converted or shared house	58	1.2	3.0	1.2
- in a commercial building	53	1.1	1.3	0.9
Caravan or temporary structure	15	0.3	0.2	0.3
Shared dwellings	1	0.0	0.0	0.0

Table KS401EW

Tenure	Number of households	% of total households		
		This Area	High Peak	Derbyshire
Owner - occupied	3,484	78.8	72.0	71.0
Shared ownership	30	0.7	0.6	0.4
Rented from council/housing association	339	7.7	12.7	15.3
Private/other rented	512	11.6	13.4	12.0
Living rent free	58	1.3	1.2	1.2
All households	4,423			

Table KS402EW



# 2011 Census: Housing Profile

## Whaley Bridge

Area type and code  
Electoral Division (ED\_H07)

Household spaces and occupancy	Number of household spaces	% of total household spaces		
		This Area	High Peak	Derbyshire
Occupied	4,423	95.1	95.4	95.8
Unoccupied	229	4.9	4.6	4.2
All household spaces	4,652	100.0	100.0	100.0

Table KS401EW

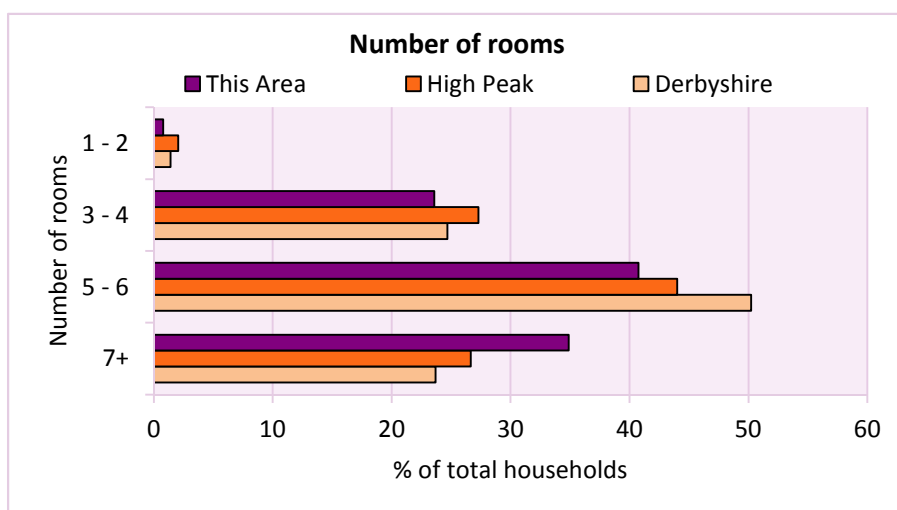
## Accommodation

Households by number of rooms	Number of households	% of total households		
		This Area	High Peak	Derbyshire
1	8	0.2	0.3	0.2
2	27	0.6	1.8	1.2
3 to 4	1,043	23.6	27.3	24.7
5 to 6	1,802	40.7	44.0	50.2
7 to 8	987	22.3	19.4	17.5
9+	556	12.6	7.3	6.2
Average number of rooms per household		This Area	High Peak	Derbyshire
Average number of rooms per household		5.9	5.6	5.6
Average number of bedrooms per household		2.9	2.8	2.8

Tables KS403EW, QS407EW and QS411EW

Overcrowding and lack of amenities	Number of households	% of total households		
		This Area	High Peak	Derbyshire
Households which are:				
- overcrowded	121	2.7	4.8	3.7
- without central heating	88	2.0	2.3	2.0

Table KS403EW



For an **explanation** of the various terms used in these tables, please see the accompanying **Glossary**.

There is also a **Summary** profile, and there are other extension profiles covering the following topics:- **Population, Economic Activity, Equalities, Health, Households and Housing**.

**Profiles** in Adobe Acrobat (pdf) format can be downloaded from the Derbyshire Observatory web site, which also provides interactive maps and charts - <http://observatory.derbyshire.gov.uk>

Version: 2.0