

Etwall and Repton

Area type and code
Electoral Division (ED_S02)

Total dwellings

Total number of dwellings

5,131

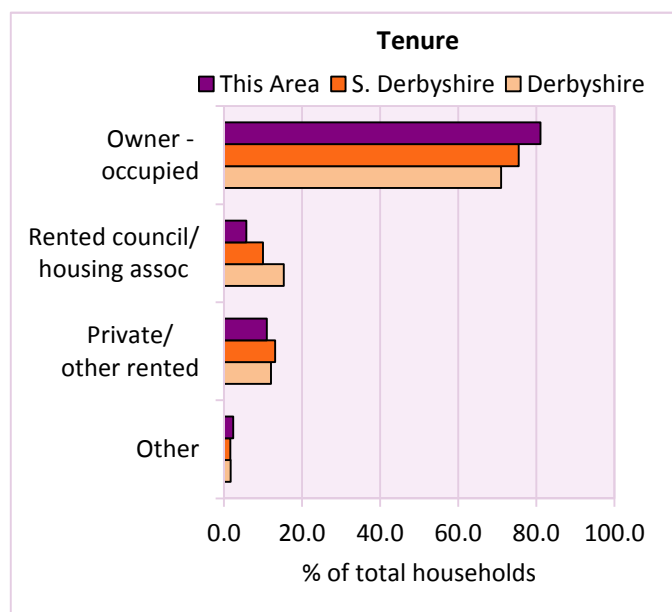
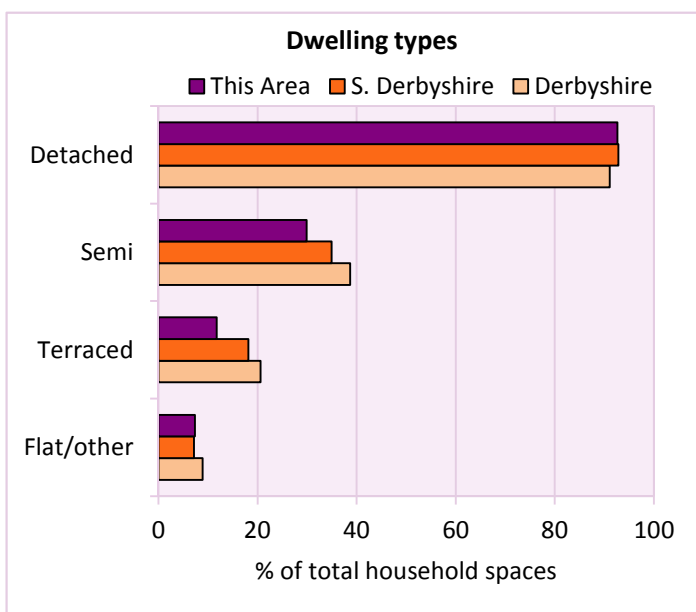
Table KS401EW

Dwelling type	Number of household spaces	% of total household spaces		
		This Area	S. Derbyshire	Derbyshire
Unshared dwellings				
House or bungalow:	4,752	92.6	92.8	91.1
- detached	2,615	51.0	39.8	31.8
- semi-detached	1,535	29.9	34.9	38.7
- terraced	602	11.7	18.1	20.6
Flat:	319	6.2	6.5	8.6
- purpose built	201	3.9	5.1	6.5
- part of converted or shared house	68	1.3	0.8	1.2
- in a commercial building	50	1.0	0.7	0.9
Caravan or temporary structure	60	1.2	0.7	0.3
Shared dwellings	0	0.0	0.0	0.0

Table KS401EW

Tenure	Number of households	% of total households		
		This Area	S. Derbyshire	Derbyshire
Owner - occupied	4,042	81.0	75.4	71.0
Shared ownership	13	0.3	0.3	0.4
Rented from council/housing association	283	5.7	9.9	15.3
Private/other rented	548	11.0	13.0	12.0
Living rent free	103	2.1	1.2	1.2
All households	4,989			

Table KS402EW



2011 Census: Housing Profile

Etwall and Repton

Area type and code
Electoral Division (ED_S02)

Household spaces and occupancy	Number of household spaces	% of total household spaces		
		This Area	S. Derbyshire	Derbyshire
Occupied	4,989	97.2	96.6	95.8
Unoccupied	142	2.8	3.4	4.2
All household spaces	5,131	100.0	100.0	100.0

Table KS401EW

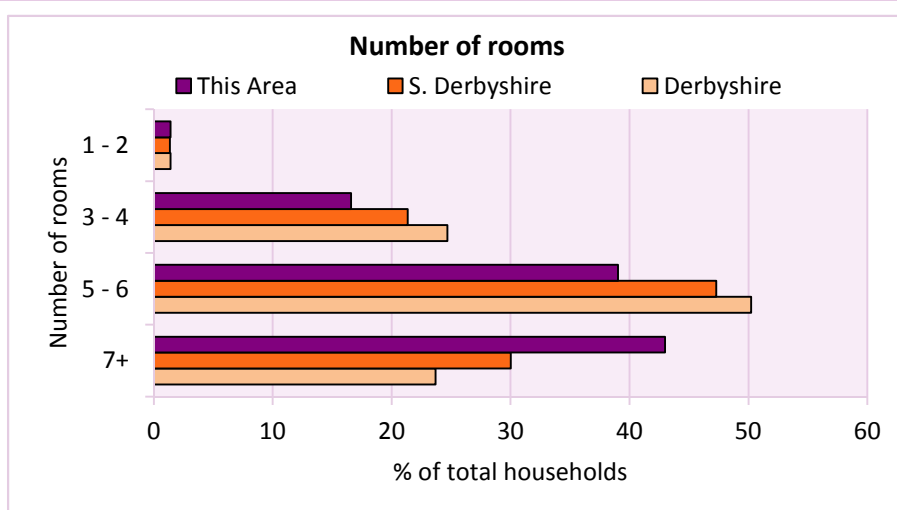
Accommodation

Households by number of rooms Number of rooms	Number of households	% of total households		
		This Area	S. Derbyshire	Derbyshire
1	17	0.3	0.2	0.2
2	53	1.1	1.2	1.2
3 to 4	827	16.6	21.3	24.7
5 to 6	1,947	39.0	47.3	50.2
7 to 8	1,402	28.1	21.3	17.5
9+	743	14.9	8.7	6.2
Average number of rooms per household		This Area	S. Derbyshire	Derbyshire
Average number of rooms per household		6.2	5.9	5.6
Average number of bedrooms per household		3.1	2.9	2.8

Tables KS403EW, QS407EW and QS411EW

Overcrowding and lack of amenities	Number of households	% of total households		
		This Area	S. Derbyshire	Derbyshire
Households which are:				
- overcrowded	133	2.7	3.2	3.7
- without central heating	109	2.2	2.0	2.0

Table KS403EW



For an **explanation** of the various terms used in these tables, please see the accompanying **Glossary**.

There is also a **Summary** profile, and there are other extension profiles covering the following topics:- **Population, Economic Activity, Equalities, Health, Households and Housing**.

Profiles in Adobe Acrobat (pdf) format can be downloaded from the Derbyshire Observatory web site, which also provides interactive maps and charts - <http://observatory.derbyshire.gov.uk>

Version: 2.0