

## Linton

Area type and code  
Electoral Division (ED\_S04)

### Total dwellings

Total number of dwellings

4,719

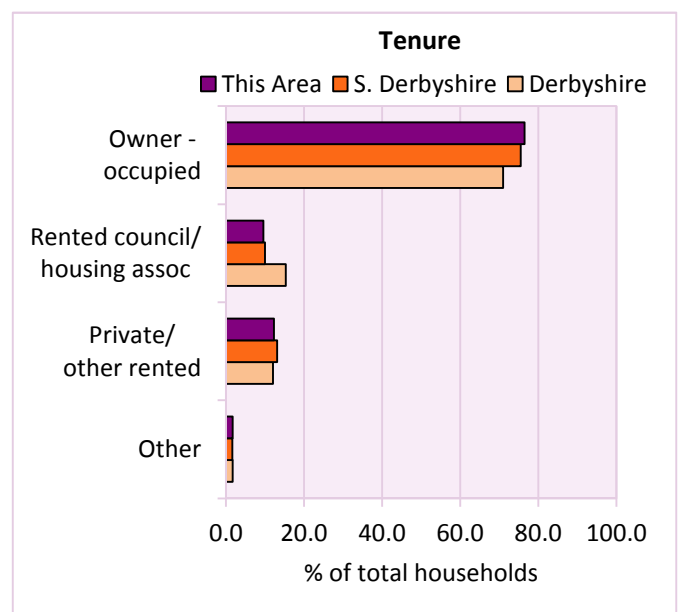
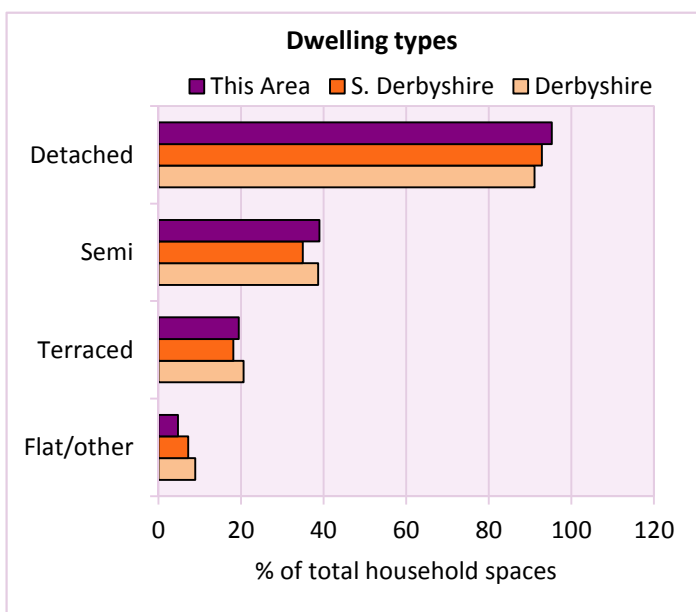
Table KS401EW

Dwelling type	Number of household spaces	% of total household spaces		
		This Area	S. Derbyshire	Derbyshire
<b>Unshared dwellings</b>				
House or bungalow:	4,495	95.3	92.8	91.1
- detached	1,738	36.8	39.8	31.8
- semi-detached	1,840	39.0	34.9	38.7
- terraced	917	19.4	18.1	20.6
Flat:	162	3.4	6.5	8.6
- purpose built	129	2.7	5.1	6.5
- part of converted or shared house	10	0.2	0.8	1.2
- in a commercial building	23	0.5	0.7	0.9
Caravan or temporary structure	62	1.3	0.7	0.3
Shared dwellings	0	0.0	0.0	0.0

Table KS401EW

Tenure	Number of households	% of total households		
		This Area	S. Derbyshire	Derbyshire
Owner - occupied	3,469	76.4	75.4	71.0
Shared ownership	12	0.3	0.3	0.4
Rented from council/housing association	435	9.6	9.9	15.3
Private/other rented	558	12.3	13.0	12.0
Living rent free	65	1.4	1.2	1.2
All households	4,539			

Table KS402EW



# 2011 Census: Housing Profile

## Linton

Area type and code  
Electoral Division (ED\_S04)

Household spaces and occupancy	Number of household spaces	% of total household spaces		
		This Area	S. Derbyshire	Derbyshire
Occupied	4,539	96.2	96.6	95.8
Unoccupied	180	3.8	3.4	4.2
All household spaces	4,719	100.0	100.0	100.0

Table KS401EW

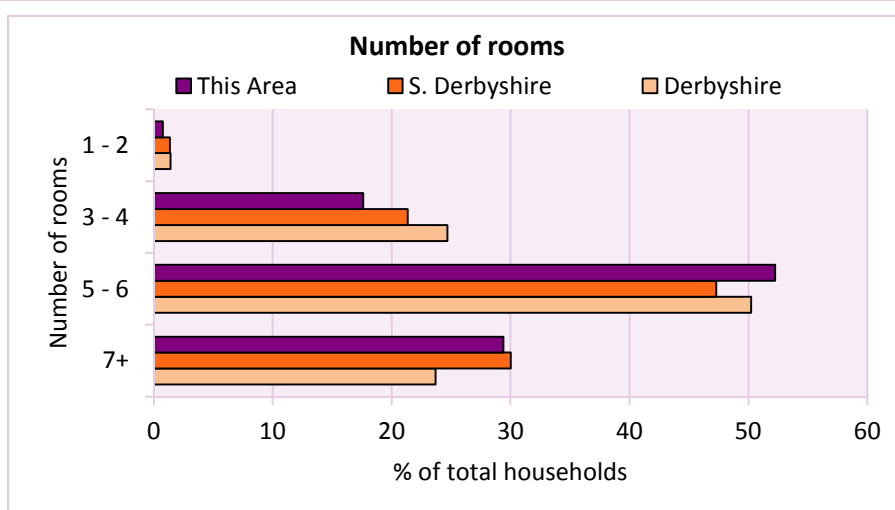
## Accommodation

Households by number of rooms Number of rooms	Number of households	% of total households		
		This Area	S. Derbyshire	Derbyshire
1	2	0.0	0.2	0.2
2	32	0.7	1.2	1.2
3 to 4	799	17.6	21.3	24.7
5 to 6	2,372	52.3	47.3	50.2
7 to 8	950	20.9	21.3	17.5
9+	384	8.5	8.7	6.2
Average number of rooms per household		This Area	S. Derbyshire	Derbyshire
Average number of rooms per household		5.8	5.9	5.6
Average number of bedrooms per household		2.9	2.9	2.8

Tables KS403EW, QS407EW and QS411EW

Overcrowding and lack of amenities	Number of households	% of total households		
		This Area	S. Derbyshire	Derbyshire
Households which are:				
- overcrowded	114	2.5	3.2	3.7
- without central heating	72	1.6	2.0	2.0

Table KS403EW



For an **explanation** of the various terms used in these tables, please see the accompanying **Glossary**.

There is also a **Summary** profile, and there are other extension profiles covering the following topics:- **Population, Economic Activity, Equalities, Health, Households and Housing**.

**Profiles** in Adobe Acrobat (pdf) format can be downloaded from the Derbyshire Observatory web site, which also provides interactive maps and charts - <http://observatory.derbyshire.gov.uk>

Version: 2.0