

Melbourne

Area type and code
Electoral Division (ED_S05)

Total dwellings

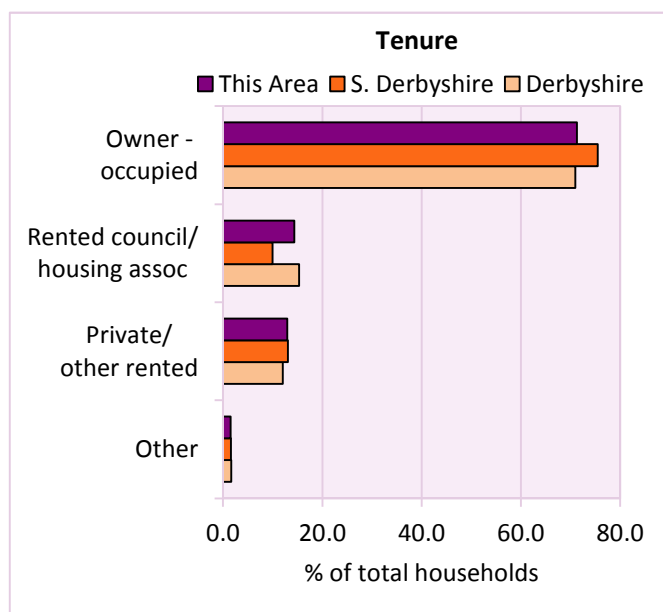
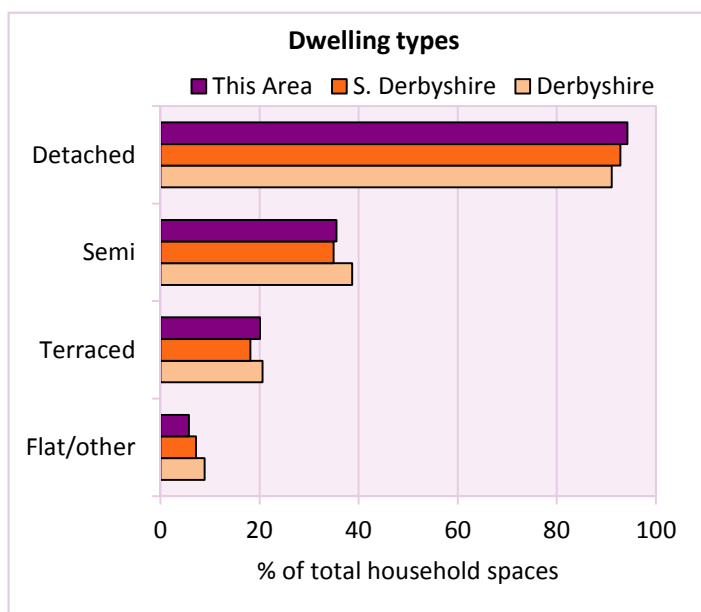
Total number of dwellings 5,096 Table KS401EW

Dwelling type	Number of household spaces	% of total household spaces		
		This Area	S. Derbyshire	Derbyshire
Unshared dwellings				
House or bungalow:	4,803	94.3	92.8	91.1
- detached	1,968	38.6	39.8	31.8
- semi-detached	1,812	35.6	34.9	38.7
- terraced	1,023	20.1	18.1	20.6
Flat:	266	5.2	6.5	8.6
- purpose built	158	3.1	5.1	6.5
- part of converted or shared house	66	1.3	0.8	1.2
- in a commercial building	42	0.8	0.7	0.9
Caravan or temporary structure	27	0.5	0.7	0.3
Shared dwellings	0	0.0	0.0	0.0

Table KS401EW

Tenure	Number of households	% of total households		
		This Area	S. Derbyshire	Derbyshire
Owner - occupied	3,467	71.2	75.4	71.0
Shared ownership	11	0.2	0.3	0.4
Rented from council/housing association	697	14.3	9.9	15.3
Private/other rented	629	12.9	13.0	12.0
Living rent free	62	1.3	1.2	1.2
All households	4,866			

Table KS402EW



2011 Census: Housing Profile

Melbourne

Area type and code
Electoral Division (ED_S05)

Household spaces and occupancy	Number of household spaces	% of total household spaces		
		This Area	S. Derbyshire	Derbyshire
Occupied	4,866	95.5	96.6	95.8
Unoccupied	230	4.5	3.4	4.2
All household spaces	5,096	100.0	100.0	100.0

Table KS401EW

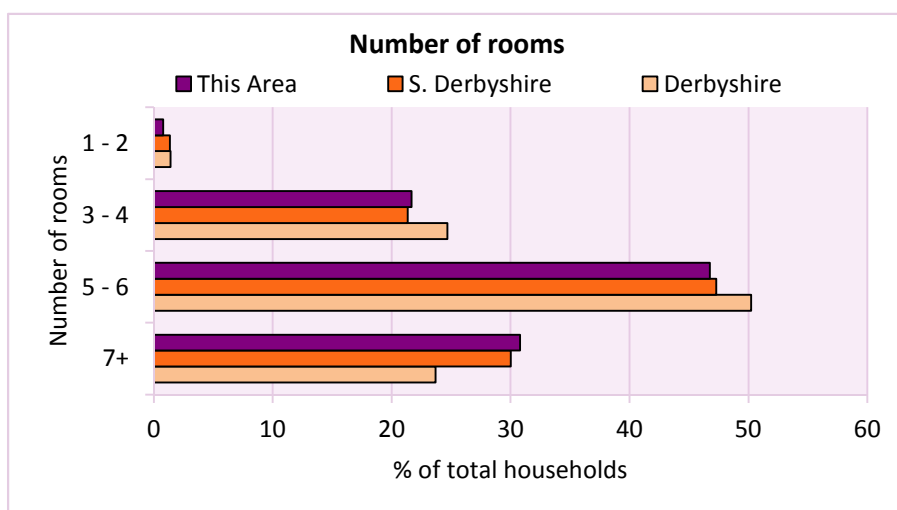
Accommodation

Households by number of rooms	Number of households	% of total households		
		This Area	S. Derbyshire	Derbyshire
1	7	0.1	0.2	0.2
2	31	0.6	1.2	1.2
3 to 4	1,055	21.7	21.3	24.7
5 to 6	2,275	46.8	47.3	50.2
7 to 8	1,022	21.0	21.3	17.5
9+	476	9.8	8.7	6.2
Average number of rooms per household		This Area	S. Derbyshire	Derbyshire
Average number of rooms per household		5.8	5.9	5.6
Average number of bedrooms per household		2.9	2.9	2.8

Tables KS403EW, QS407EW and QS411EW

Overcrowding and lack of amenities	Number of households	% of total households		
		This Area	S. Derbyshire	Derbyshire
Households which are:				
- overcrowded	131	2.7	3.2	3.7
- without central heating	106	2.2	2.0	2.0

Table KS403EW



For an **explanation** of the various terms used in these tables, please see the accompanying **Glossary**.

There is also a **Summary** profile, and there are other extension profiles covering the following topics:- **Population, Economic Activity, Equalities, Health, Households and Housing**.

Profiles in Adobe Acrobat (pdf) format can be downloaded from the Derbyshire Observatory web site, which also provides interactive maps and charts - <http://observatory.derbyshire.gov.uk>

Version: 2.0