

Swadlincote North

Area type and code
Electoral Division (ED_S07)

Total dwellings

Total number of dwellings

5,318

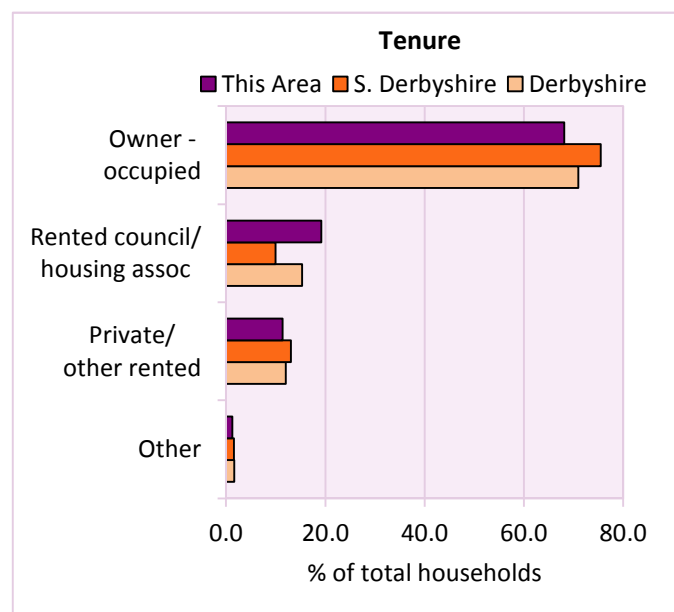
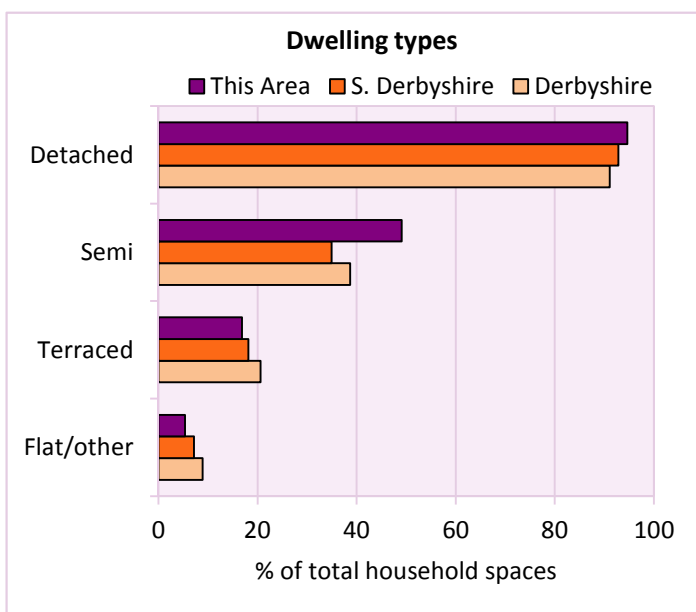
Table KS401EW

Dwelling type	Number of household spaces	% of total household spaces		
		This Area	S. Derbyshire	Derbyshire
Unshared dwellings				
House or bungalow:	5,034	94.7	92.8	91.1
- detached	1,526	28.7	39.8	31.8
- semi-detached	2,611	49.1	34.9	38.7
- terraced	897	16.9	18.1	20.6
Flat:	282	5.3	6.5	8.6
- purpose built	236	4.4	5.1	6.5
- part of converted or shared house	22	0.4	0.8	1.2
- in a commercial building	24	0.5	0.7	0.9
Caravan or temporary structure	2	0.0	0.7	0.3
Shared dwellings	0	0.0	0.0	0.0

Table KS401EW

Tenure	Number of households	% of total households		
		This Area	S. Derbyshire	Derbyshire
Owner - occupied	3,517	68.1	75.4	71.0
Shared ownership	8	0.2	0.3	0.4
Rented from council/housing association	992	19.2	9.9	15.3
Private/other rented	588	11.4	13.0	12.0
Living rent free	58	1.1	1.2	1.2
All households	5,163			

Table KS402EW



2011 Census: Housing Profile

Swadlincote North

Area type and code
Electoral Division (ED_S07)

Household spaces and occupancy	Number of household spaces	% of total household spaces		
		This Area	S. Derbyshire	Derbyshire
Occupied	5,163	97.1	96.6	95.8
Unoccupied	155	2.9	3.4	4.2
All household spaces	5,318	100.0	100.0	100.0

Table KS401EW

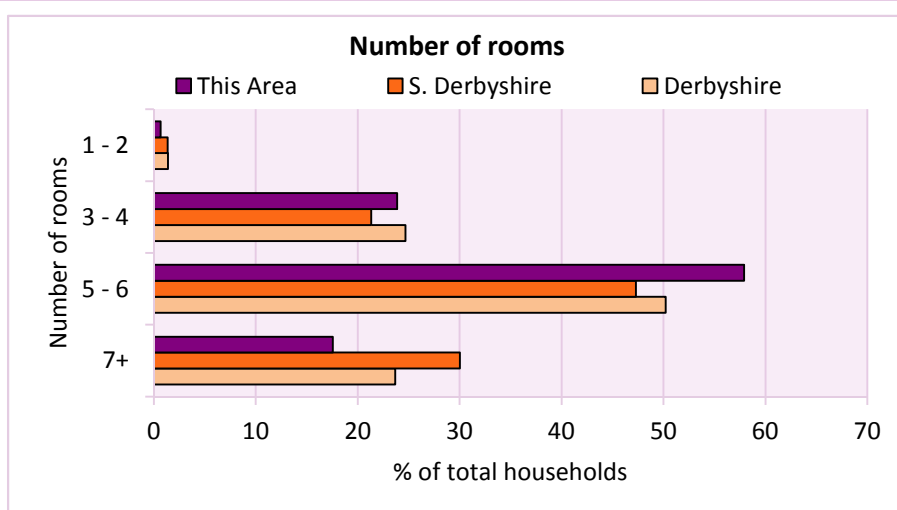
Accommodation

Households by number of rooms	Number of households	% of total households		
		This Area	S. Derbyshire	Derbyshire
1	3	0.1	0.2	0.2
2	32	0.6	1.2	1.2
3 to 4	1,232	23.9	21.3	24.7
5 to 6	2,989	57.9	47.3	50.2
7 to 8	733	14.2	21.3	17.5
9+	174	3.4	8.7	6.2
Average number of rooms per household		This Area	S. Derbyshire	Derbyshire
Average number of rooms per household		5.4	5.9	5.6
Average number of bedrooms per household		2.7	2.9	2.8

Tables KS403EW, QS407EW and QS411EW

Overcrowding and lack of amenities	Number of households	% of total households		
		This Area	S. Derbyshire	Derbyshire
Households which are:				
- overcrowded	166	3.2	3.2	3.7
- without central heating	114	2.2	2.0	2.0

Table KS403EW



For an **explanation** of the various terms used in these tables, please see the accompanying **Glossary**.

There is also a **Summary** profile, and there are other extension profiles covering the following topics:- **Population, Economic Activity, Equalities, Health, Households and Housing**.

Profiles in Adobe Acrobat (pdf) format can be downloaded from the Derbyshire Observatory web site, which also provides interactive maps and charts - <http://observatory.derbyshire.gov.uk>

Version: 2.0